





# RONALD REAGAN - UCLA Medical Center Trauma Center Catchment Area

CSM: Cedars Sinai Medical Center  
 HCH: Providence Holy Cross Medical Center  
 NRH: Northridge Medical Center. (Roscoe)  
 UCL: Ronald Reagan UCLA Medical Center

-  Trauma Center
-  Trauma Area Boundaries
-  Major Streets
-  Freeways

## NORTHERN BOUNDARY

Mulholland Dr.  
 Ventura County Line  
 San Diego Fwy. (405)  
 Victory Blvd.

## EASTERN BOUNDARY

Woodman Ave.  
 Ventura Blvd.  
 Coldwater Canyon Dr.  
 Rexford Dr.  
 Pico Blvd.  
 Motor Ave.  
 Santa Monica Fwy. (10)  
 Crenshaw Blvd.

## SOUTHERN BOUNDARY

Rosecrans Ave.  
 San Diego Fwy. (405)  
 Century Fwy. (105)

## WESTERN BOUNDARY

Pacific Ocean  
 Ventura County Line

Population: 935,017  
 Area: 562.64 SQ Mi.



**EMERGENCY MEDICAL  
 SERVICES AGENCY**  
 LOS ANGELES COUNTY

Source: trauma\_UCL\_040115  
 Modified: 072210  
 File: W/Production/trauma/Trauma\_UCL\_040115

