



## Chief Executive Office.

### COUNTY OF LOS ANGELES


Kenneth Hahn Hall of Administration  
500 West Temple Street, Room 713, Los Angeles, CA 90012  
(213) 974-1101 ceo.lacounty.gov

#### CHIEF EXECUTIVE OFFICER

Fesia A. Davenport

September 16, 2025

To: Supervisor Kathryn Barger, Chair  
Supervisor Hilda L. Solis  
Supervisor Holly J. Mitchell  
Supervisor Lindsey P. Horvath  
Supervisor Janice Hahn

From: Fesia A. Davenport   
Chief Executive Officer

### **ENHANCING PARKING ENFORCEMENT SERVICES – QUARTERLY REPORT (ITEM NO. 85-C, AGENDA OF APRIL 9, 2024, AND ITEM NO. 10, AGENDA OF JULY 9, 2024)**

On April 9, 2024, the Board of Supervisors (Board) directed the Chief Executive Officer, in coordination with the Department of Public Works (DPW) and the Sheriff's Department (Sheriff), to provide quarterly reports to the Board on the status of improvements and enhancements of parking enforcement services, including a number of performance metrics. On July 9, 2024, the Board further directed the Chief Executive Office (CEO) to report on additional data elements in the quarterly reports.

#### **Updates on the Implementation of Assembly Bill (AB) 413**

The Sheriff's Parking Enforcement Detail (PED) and DPW have continued to conduct public outreach and take further steps to implement enforcement of AB 413, which prohibits parking within 20 feet of any crosswalk regardless of whether the curb is marked or not. As of June 2025, DPW has completed painting red curbs at all 679 intersections identified as priority AB 413 red curb locations which are included in Attachment I. Additional red curbs near intersections continue to be added per constituent or PED request, as well as added to roadway improvement projects. DPW also drafted an ordinance amendment to establish a bail (fine) amount for AB 413 violations, with the final ordinance expected to be presented to the Board for adoption on September 16, 2025. The proposed fine for AB 413 violations has been set at \$50 dollars plus administrative fees for a total of \$63, which would match the existing penalty issued for red curb violations.



While awaiting adoption of the AB 413 bail ordinance, vehicles parked in violation of AB 413 near intersections without updated red curbs have been receiving warning citations by PED officers. During the last reporting period of April-June 2025, PED has issued 783 warning citations (handwritten and electronic) for AB 413 violations.

### **Parking Enforcement Metrics Report and Informational Updates**

The attached PED report (Attachment II) includes metrics identified by the Board in the April 9, 2024, and July 9, 2024, motions. These metrics feature data collected from April through June 2025 including: Violation Rates, Revenue Generation, Response Time, Appeals and Dispute, Customer Satisfaction, Equity and Accessibility, Safety Improvements, Efficiency of Resources, Environmental Impact, and Community Engagement.

Additional parking enforcement updates from DPW include:

- Community Engagement: DPW continues to regularly attend community meetings with Parking Enforcement. Since February 2025, DPW has attended 37 community meetings throughout the County of Los Angeles (County) with PED including Chapman Woods community meetings, Avalon Gardens community meetings, El Camino Village Neighborhood Watch meetings, East Rancho Dominguez Neighborhood Association meetings, Florence-Firestone Community Leaders meetings, Castaic small business owners meeting, Maravilla Community Advisory Committee meetings, Rowland Heights community meetings, North Whittier-Avocado Heights community meetings, Wiseburn Watch community meetings, Vision City Terrace community meetings, and various Non-Conforming Vehicle outreach meetings in multiple unincorporated communities.
- Areas Mapped and Assessed for Non-Enforcement Solutions: DPW is undergoing a major mapping effort to digitize all of its road infrastructure assets into GIS maps which will include traffic and parking signage and corresponding restrictions. DPW is working with the Internal Services Department (ISD) on the contract for data collection to assist with the mapping efforts. Approval of the contract related to this project is currently anticipated to go to the Board (via ISD) in October 2025. DPW continues work with PED to identify specific locations of concern and develop policy changes to help address these issues.
- Non-Enforcement Solutions Initiated and Completed and Outcomes: Since February 2025, DPW has completed 282 requests in unincorporated communities related to parking regulations (Attachment III). These requests in 41 different unincorporated communities include blue curb requests, red curb requests, street sweeping, parking restrictions, and other signage or parking issues. Included in these counts are 76 requests initiated directly by the

Sheriff's PED. Some results of these completed requests include 107 new blue parking curbs being added in unincorporated areas to increase parking access to those with disabilities, and 62 new requests for street sweeping signage to reduce parked vehicles in neighborhoods receiving street sweeping services.

### **Updates on Reporting of Parking Issues in The Works App**

DPW and PED have been collaborating to allow constituents to report parking issues via the DPW's The Works app. Information Technology teams from DPW and Sheriff are working together to develop a connection between The Works app and the Sheriff's Parking Enforcement portal.

### **Parking Meter Update**

DPW has completed contract negotiations with the parking meter contractor and services will be discontinued by the end of September 2025. DPW has removed the approximately 225 parking meters that the County maintains in order to explore more cost-effective alternatives. DPW anticipates installing time limit restriction parking signs in their place during this next quarter.

Should you have any questions concerning these matters, please contact me or Carrie D. Miller at (213) 262-7823 or [cmiller@ceo.lacounty.gov](mailto:cmiller@ceo.lacounty.gov).

FAD:JMN:CDM  
JT:acn

### **Attachments**

c:     Executive Office, Board of Supervisors  
       Sheriff  
       Public Works

# Completed AB 413 Priority Red Curb Locations

Attachment I

Main Street	Between1	Between2	Community	Supervisory District	No. Intersections	CCC Rank
1st St	Indiana St	Eastern Ave	East Los Angeles	1	21	49
Arizona Ave	Telegraph Rd	4th St	East Los Angeles	1	9	33
Cesar E Chavez Ave	Indiana St	Vancouver Ave	East Los Angeles	1	24	87
Mednik Ave	4th St	Floral Ave	East Los Angeles	1	8	125
Olympic Blvd	Indiana St	Concourse Ave	East Los Angeles	1	43	48
Whittier Blvd	Indiana St	Sydney Dr	East Los Angeles	1	16	19
Whittier Blvd	Burger Ave	Via Clemente	East Los Angeles	1	39	71
Amar Rd	Feather Ave	Puente Ave	West Puente Valley	1	4	189
Sunset Ave	Fairgrove Ave	Temple Ave	West Puente Valley	1	5	24
Crenshaw Blvd	147th St	Redondo Beach Blvd	El Camino Village	2	5	5
Compton Ave	Slauson Ave	92th St	Florence-Firestone	2	21	55
Firestone Blvd	Central Ave	Alameda St	Florence-Firestone	2	15	1
Florence Ave	Central Ave	Santa Fe Ave	Florence-Firestone	2	12	25
Gage Ave	Central Ave	Wilmington Ave	Florence-Firestone	2	9	62
Hooper Ave	Slauson Ave	94th St	Florence-Firestone	2	39	50
104th St	Ocean Gate Ave	Freeman Ave	Lennox	2	16	117
111th St	Budford Ave	Osage Ave	Lennox	2	16	N/A
Lennox Blvd	La Cienega Blvd	Osage Ave	Lennox	2	18	50
Pacific Blvd	Florence Ave	Cudahy St	Walnut Park	2	10	16
112th St	Normandie Ave	Vermont Ave	West Athens-Westmont	2	8	74
120th St	Western Ave	Vermont Ave	West Athens-Westmont	2	9	36
Century Blvd	Van Ness Ave	Vermont Ave	West Athens-Westmont	2	5	12
El Segundo Blvd	Western Ave	Vermont Ave	West Athens-Westmont	2	9	7
Imperial Hwy	Van Ness Ave	Vermont Ave	West Athens-Westmont	2	15	54
Normandie Ave	87th St	El Segundo Blvd	West Athens-Westmont	2	45	10
Vermont Ave	87th St	El Segundo Blvd	West Athens-Westmont	2	39	8
Western Ave	104th St	El Segundo Blvd	West Athens-Westmont	2	16	9
Torrance Blvd	Normandie Ave	Conradi Ave	West Carson	2	9	91
135th St	Broadway	McKinley Ave	West Rancho Dominguez	2	10	35
Avalon Blvd	121st St	Rosecrans Ave	West Rancho Dominguez	2	18	61
El Segundo Blvd	Broadway	Central Ave	West Rancho Dominguez	2	15	14
San Pedro St	121st St	Rosecrans Ave	West Rancho Dominguez	2	18	74
Compton Ave	117th St	120th St	Willowbrook	2	6	148
Stockwell St	Aranbe Ave	Mona Blvd	Willowbrook	2	9	129
Nadeau St	Central Ave	Marbrisa Ave	Florence-Firestone	4	16	187
Colima Rd	Lambert Rd	Telegraph Rd	South Whittier	4	12	178
Mills Ave	Lambert Rd	Telegraph Rd	South Whittier	4	17	72
Scott Ave	Mulberry Dr	Leffingwell Rd	South Whittier	4	8	189
Florence Ave	Santa Fe Ave	Mountain View Ave	Walnut Park	4	2	25
Mines Blvd	Norwalk Blvd	Sorensen Ave	West Whittier	4	11	186
New York Dr	El Molino Ave	Altadena Dr	Altadena	5	12	N/A
La Cresenta Ave	Mountain Pine Dr	Altura Ave	La Cresenta	5	20	N/A
Ramsdell Ave	Markridge Rd	Montrose Ave	La Cresenta	5	20	N/A
					679	



# Los Angeles County Sheriff's Department Parking Enforcement Detail

---

2025 QUARTER 2 REPORT



# Metrics Report

---

- Violation Rates
- Revenue Generated
- Response Times
- Appeals and Disputes
- Customer Satisfaction
- Equity and Accessibility
- Safety Improvements
- Efficiency of Resources
- Environmental Impact
- Community Engagement
- Other

# Violation Rates

---




# Violation Rates: SD1

April – June 2025

## Comparison to Q2 2024

EAST LA STATION	2024	2025	SUMMARY
STREET SWEEPING	7,109	6,657	-452
SAFETY ISSUE	2,850	3,210	360
FAILURE TO OBEY MARKING	1,866	1,701	-165
FAILURE TO OBEY SIGN	2,190	1,565	-625
REGULATION VIOLATION	2,824	3,170	346
<b>TOTAL</b>	<b>16,839</b>	<b>16,303</b>	<b>-3%</b>

INDUSTRY STATION	2024	2025	SUMMARY
STREET SWEEPING	3,456	3,284	-172
SAFETY ISSUE	486	387	-99
FAILURE TO OBEY MARKING	72	51	-21
FAILURE TO OBEY SIGN	563	366	-197
REGULATION VIOLATION	855	819	-36
<b>TOTAL</b>	<b>5,432</b>	<b>4,907</b>	<b>-10%</b>

-  **Safety Issues** include citations for double parking, parking on the sidewalk, parking on a crosswalk, parking more than 18" from the curb, parking in front of a driveway or fire hydrant, etc.
-  **Failure to Obey Sign / Marking** citations are issued for vehicles in violation of timed parking signs, red curb violations, parking in a permit required location without a permit, etc.
-  **Regulation Violation** citations are for vehicles parked with no license plates, no DMV tags, expired registration, etc.

WALNUT STATION	2024	2025	SUMMARY
STREET SWEEPING	1,538	1,135	-403
SAFETY ISSUE	154	225	71
FAILURE TO OBEY MARKING	45	68	23
FAILURE TO OBEY SIGN	56	34	-22
REGULATION VIOLATION	70	104	34
<b>TOTAL</b>	<b>1,863</b>	<b>1,566</b>	<b>-16%</b>

# Violation Rates: SD2




April – June 2025

Comparison to Q2 2024

CARSON STATION	2024	2025	SUMMARY
STREET SWEEPING	1,989	2,196	207
SAFETY ISSUE	714	728	14
FAILURE TO OBEY MARKING	353	444	91
FAILURE TO OBEY SIGN	1,216	1,129	-87
REGULATION VIOLATION	423	609	186
<b>TOTAL</b>	<b>4,695</b>	<b>5,106</b>	<b>9%</b>

CENTURY STATION	2024	2025	SUMMARY
STREET SWEEPING	4,357	6,969	2612
SAFETY ISSUE	1,742	2,404	662
FAILURE TO OBEY MARKING	322	789	467
FAILURE TO OBEY SIGN	345	890	545
REGULATION VIOLATION	899	1,644	745
<b>TOTAL</b>	<b>7,665</b>	<b>12,696</b>	<b>66%</b>

COMPTON STATION	2024	2025	SUMMARY
STREET SWEEPING	1,782	1,007	-775
SAFETY ISSUE	929	699	-230
FAILURE TO OBEY MARKING	135	177	42
FAILURE TO OBEY SIGN	286	641	355
REGULATION VIOLATION	1,050	1,212	162
<b>TOTAL</b>	<b>4,182</b>	<b>3,736</b>	<b>-11%</b>

-  **Safety Issues** include citations for double parking, parking on the sidewalk, parking on a crosswalk, parking more than 18" from the curb, parking in front of a driveway or fire hydrant, etc.
-  **Failure to Obey Sign / Marking** citations are issued for vehicles in violation of timed parking signs, red curb violations, parking in a permit required location without a permit, etc.
-  **Regulation Violation** citations are for vehicles parked with no license plates, no DMV tags, expired registration, etc.

MARINA DEL REY STATION	2024	2025	SUMMARY
STREET SWEEPING	420	352	-68
SAFETY ISSUE	402	294	-108
FAILURE TO OBEY MARKING	345	197	-148
FAILURE TO OBEY SIGN	6,969	5,178	-1791
REGULATION VIOLATION	128	116	-12
<b>TOTAL</b>	<b>8,264</b>	<b>6,137</b>	<b>-26%</b>

SOUTH LA STATION	2024	2025	SUMMARY
STREET SWEEPING	5,869	6,376	507
SAFETY ISSUE	1,947	1,456	-491
FAILURE TO OBEY MARKING	954	863	-91
FAILURE TO OBEY SIGN	1,965	1,675	-290
REGULATION VIOLATION	1,152	1,912	760
<b>TOTAL</b>	<b>11,887</b>	<b>12,282</b>	<b>3%</b>




# Violation Rates: SD4

April – June 2025

## Comparison to Q2 2024

NORWALK STATION	2024	2025	SUMMARY
STREET SWEEPING	1,480	2,095	615
SAFETY ISSUE	128	160	32
FAILURE TO OBEY MARKING	289	287	-2
FAILURE TO OBEY SIGN	288	188	-100
REGULATION VIOLATION	276	413	137
<b>TOTAL</b>	<b>2,461</b>	<b>3,143</b>	<b>28%</b>

PICO RIVERA STATION	2024	2025	SUMMARY
STREET SWEEPING	1,338	1,000	-338
SAFETY ISSUE	45	44	-1
FAILURE TO OBEY MARKING	42	52	10
FAILURE TO OBEY SIGN	35	90	55
REGULATION VIOLATION	71	109	38
<b>TOTAL</b>	<b>1,531</b>	<b>1,295</b>	<b>-15%</b>

-  • **Safety Issues** include citations for double parking, parking on the sidewalk, parking on a crosswalk, parking more than 18" from the curb, parking in front of a driveway or fire hydrant, etc.
-  • **Failure to Obey Sign / Marking** citations are issued for vehicles in violation of timed parking signs, red curb violations, parking in a permit required location without a permit, etc.
-  • **Regulation Violation** citations are for vehicles parked with no license plates, no DMV tags, expired registration, etc.

Century station mainly serves SD2, however a portion does cover Walnut Park in SD4.

CENTURY STATION	2024	2025	SUMMARY
STREET SWEEPING	4,357	6,969	2612
SAFETY ISSUE	1,742	2,404	662
FAILURE TO OBEY MARKING	322	789	467
FAILURE TO OBEY SIGN	345	890	545
REGULATION VIOLATION	899	1,644	745
<b>TOTAL</b>	<b>7,665</b>	<b>12,696</b>	<b>66%</b>

# Violation Rates: SD5

April – June 2025

Comparison to Q2 2024

ALTADENA STATION	2024	2025	SUMMARY
STREET SWEEPING	220	372	152
SAFETY ISSUE	99	99	0
FAILURE TO OBEY MARKING	31	17	-14
FAILURE TO OBEY SIGN	214	136	-78
REGULATION VIOLATION	49	54	5
<b>TOTAL</b>	<b>613</b>	<b>678</b>	<b>11%</b>

CRESCENTA VALLEY STATION	2024	2025	SUMMARY
STREET SWEEPING	1	-	-1
SAFETY ISSUE	151	90	-61
FAILURE TO OBEY MARKING	17	10	-7
FAILURE TO OBEY SIGN	251	115	-136
REGULATION VIOLATION	83	27	-56
<b>TOTAL</b>	<b>503</b>	<b>242</b>	<b>-52%</b>

PALMDALE STATION	2024	2025	SUMMARY
STREET SWEEPING	1	-	-1
SAFETY ISSUE	97	58	-39
FAILURE TO OBEY MARKING	12	64	52
FAILURE TO OBEY SIGN	69	65	-4
REGULATION VIOLATION	345	294	-51
<b>TOTAL</b>	<b>524</b>	<b>481</b>	<b>-8%</b>

SANTA CLARITA STATION	2024	2025	SUMMARY
STREET SWEEPING	21	13	-8
SAFETY ISSUE	116	241	125
FAILURE TO OBEY MARKING	240	252	12
FAILURE TO OBEY SIGN	363	287	-76
REGULATION VIOLATION	91	54	-37
<b>TOTAL</b>	<b>831</b>	<b>847</b>	<b>2%</b>

SAN DIMAS STATION	2024	2025	SUMMARY
STREET SWEEPING	589	593	4
SAFETY ISSUE	90	80	-10
FAILURE TO OBEY MARKING	24	11	-13
FAILURE TO OBEY SIGN	628	178	-450
REGULATION VIOLATION	513	492	-21
<b>TOTAL</b>	<b>1,844</b>	<b>1,354</b>	<b>-27%</b>

TEMPLE STATION	2024	2025	SUMMARY
STREET SWEEPING	2,067	1,230	-837
SAFETY ISSUE	194	71	-123
FAILURE TO OBEY MARKING	44	13	-31
FAILURE TO OBEY SIGN	462	55	-407
REGULATION VIOLATION	277	55	-222
<b>TOTAL</b>	<b>3,044</b>	<b>1,424</b>	<b>-53%</b>

# Revenue Generated

---



# Revenue Generated

April - June 2025

Total Parking Enforcement Revenue Generated:

2024 = \$4,191,196 vs. 2025 = \$4,670,780

Revenue **increased** by 11% from Q2 2024 to Q2 2025

## Highest Revenue Stations By District 2024:

- SD1: East Los Angeles Station = \$1,075,451
- SD2: South LA Station = \$635,419
- SD4: Norwalk Station = \$146,437
- SD5: Temple Station = \$200,815

## Highest Revenue Stations By District 2025 :

- SD1: East Los Angeles Station = \$1,214,947
- SD2: South LA Station = \$720,297
- SD4: Norwalk Station = \$225,758
- SD5: Temple Station = \$124,436



# Revenue Generated

April – June 2025

Revenue Generation  
by Stations  
Q2 2024 vs. 2025

STATION	2024 TOTAL	2025 TOTAL	DIFFERENCE	
EAST LOS ANGELES	\$ 1,075,451	\$ 1,214,947	\$ 139,495.21	
INDUSTRY	\$ 372,392	\$ 366,193	\$ (6,198.70)	
WALNUT	\$ 110,974	\$ 106,490	\$ (4,484.37)	
SOUTH LOS ANGELES	\$ 635,419	\$ 720,297	\$ 84,878.07	
CENTURY	\$ 345,130	\$ 608,566	\$ 263,436.72	
MARINA DEL RAY	\$ 477,803	\$ 461,533	\$ (16,269.71)	
CARSON	\$ 242,623	\$ 250,666	\$ 8,042.50	
COMPTON	\$ 209,474	\$ 200,691	\$ (8,782.84)	
NORWALK	\$ 146,437	\$ 225,758	\$ 79,320.50	
PICO RIVERA	\$ 120,368	\$ 116,741	\$ (3,627.17)	
TEMPLE	\$ 200,815	\$ 124,436	\$ (76,379.40)	
SAN DIMAS	\$ 93,092	\$ 104,742	\$ 11,650.00	
SANTA CLARITA VALLEY	\$ 45,931	\$ 64,894	\$ 18,962.75	
ALTADENA	\$ 49,587	\$ 41,866	\$ (7,720.67)	
PALMDALE	\$ 24,847	\$ 34,814	\$ 9,967.32	
CRESENTA VALLEY	\$ 40,853	\$ 28,147	\$ (12,706.00)	
SUM	\$ 4,191,196	\$ 4,670,780	\$ 479,584.21	11%

# Response Time

---

# Response Times: Calls for Service and Contact Us Portal

April – June 2025



Los Angeles County  
**Sheriff's Department**

STATION	2024		2025	
	CALLS	RESPONSE TIME (MINUTES)	CALLS	RESPONSE TIME (MINUTES)
EAST LOS ANGELES	780	47	996	47
INDUSTRY	191	23	199	27
WALNUT	38	17	60	27
CARSON	82	40	63	30
CENTURY/REGIONAL	312	48	731	56
COMPTON	43	41	65	58
MARINA DEL REY	80	37	71	44
SOUTH LOS ANGELES	306	57	333	42
NORWALK	35	28	74	34
PICO RIVERA	36	57	37	26
CRESCENTA VALLEY/ALTADENA	159	26	54	32
PALMDALE	66	93	30	76
SAN DIMAS	97	40	96	39
SANTA CLARITA VALLEY	9	78	11	68
TEMPLE	65	48	81	37

SD 1

SD 2

SD 4

SD 5

STATION	EMAILS RECEIVED	RESPONSE TIME (DAYS)	AVERAGE RESPONSE TIME
EAST LOS ANGELES	148	0.5	1.2
INDUSTRY	23	1.5	
WALNUT	15	1.5	
CARSON	24	0.5	0.8
CENTURY/REGIONAL	125	1.0	
COMPTON	102	0.5	
MARINA DEL REY	31	1.0	
SOUTH LOS ANGELES	38	1.0	1.0
NORWALK	29	1.0	
PICO RIVERA	51	1.0	
CRESCENTA VALLEY/ALTADENA	47	1.5	0.9
PALMDALE	32	1.0	
SAN DIMAS	16	1.0	
SANTA CLARITA VALLEY	81	0.5	
TEMPLE	21	0.5	

- Due to an upgrade in our departments email security policies, numerous "outside" emails were held in quarantine which added response time. It was resolved in April 2025.

**\*Contact Us Portal created May 2024.**

# Appeals and Disputes

---

# Citation Appeal Results

April – June 2025

INITIAL REVIEW DISPUTE - LIABLE		
STATION	Q2 2024	Q2 2025
EAST LA	101	153
INDUSTRY	63	63
WALNUT	18	21
MARINA DEL REY	255	270
SOUTH LA	61	69
CENTURY	40	46
CARSON	61	32
COMPTON	28	24
NORWALK	20	28
PICO RIVERA	11	12
TEMPLE	40	28
ALTADENA	5	11
SAN DIMAS	21	10
SANTA CLARITA VALLEY	8	7
CRESCENTA VALLEY	13	2
PALMDALE	11	4
<b>TOTAL</b>	<b>756</b>	<b>780</b>

INITIAL REVIEW DISPUTE - NOT LIABLE		
STATION	Q2 2024	Q2 2025
EAST LA	62	91
INDUSTRY	36	21
WALNUT	19	4
MARINA DEL REY	124	90
SOUTH LA	89	67
CENTURY	25	57
CARSON	21	12
COMPTON	34	7
NORWALK	8	7
PICO RIVERA	9	3
TEMPLE	16	11
SAN DIMAS	10	9
PALMDALE	6	1
ALTADENA	9	0
CRESCENTA VALLEY	8	0
SANTA CLARITA VALLEY	1	0
<b>TOTAL</b>	<b>477</b>	<b>380</b>

- **SD 1:** Of the 353 Initial Review requests, 237 were found liable and 116 were found not liable.
- **SD 2:** Of the 674 Initial Review requests, 441 were found liable and 233 were found not liable.
- **SD 4:** Of the 50 Initial Review requests, 40 were found liable and 10 were found not liable.
- **SD 5:** Of the 83 Initial Review requests, 62 were found liable and 21 were found not liable.

# Officer & Court Hearing

April – June 2025

OFFICER HEARING 2ND LEVEL - LIABLE		
STATION	Q2 2024	Q2 2025
EAST LA	6	4
INDUSTRY	5	4
MARINA DEL REY	1	16
SOUTH LA	2	
CARSON	3	1
COMPTON	5	3
PICO RIVERA	1	
TEMPLE	3	
ALTADENA	1	1
CRESCENTA VALLEY	1	
PALMDALE	1	
<b>TOTAL</b>	<b>29</b>	<b>29</b>

OFFICER HEARING 2ND LEVEL - NOT LIABLE		
STATION	Q2 2024	Q2 2025
EAST LA	1	
COMPTON		1
<b>TOTAL</b>	<b>1</b>	<b>1</b>

COURT HEARING 3RD LEVEL - REVERSED		
STATION	Q2 2024	Q2 2025
EAST LA	1	
INDUSTRY	1	1
WALNUT	1	
SOUTH LA		2
NORWALK	1	
SAN DIMAS		1
<b>TOTAL</b>	<b>4</b>	<b>4</b>

- **SD 1:** Of the 9 Hearings, 8 were found liable. 1 Court Hearing was reversed.
- **SD 2:** Of the 23 Hearings, 20 were found liable and 1 was found not liable. 2 Court Hearings were reversed.
- **SD 4:** Did not have 2<sup>nd</sup> level review or Court Hearings in Q2 2025.
- **SD 5:** Of the 2 Hearings, 1 was found liable. 1 Court Hearing was reversed.

# Customer Satisfaction

---

# Customer Satisfaction Email Responses

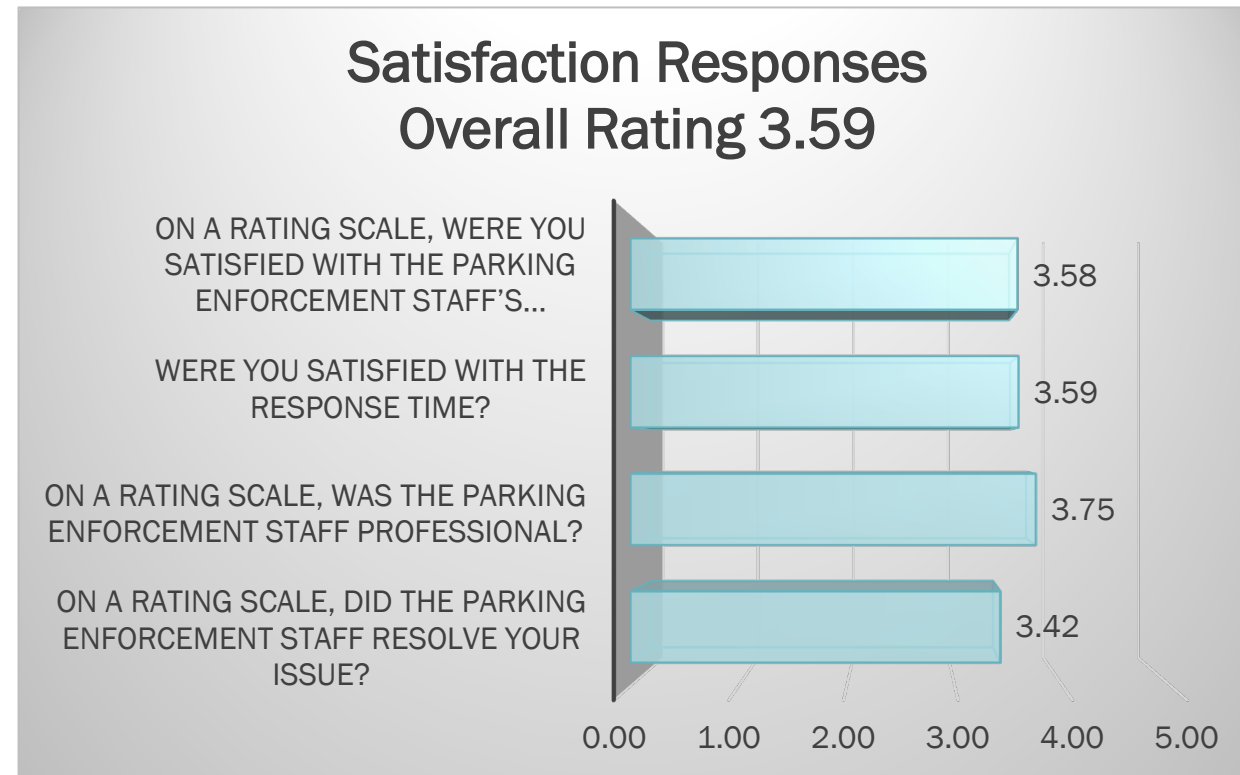
April – June 2025



Los Angeles County  
**Sheriff's Department**

33 survey responses were received  
from the following stations:

Altadena, Carson, Century, Compton,  
East Los Angeles, Marina Del Rey,  
Norwalk, Palmdale, Pico Rivera,  
Santa Clarita, South Los Angeles,  
Temple, and Walnut.



*\*Customer Surveys were created May 2024*

# Equity and Accessibility

---



# Supervisory District 1

**April – June 2025**

## East Los Angeles Station:

- 16.33 sq miles / 117,319 population
- 3 SPCO / 14 PCO (Budget)
- 16,303 citations issued
- 996 calls / 148 email requests

## Industry Station:

- 46.23 sq miles / 133,063 population
- 2 SPCO / 8 PCO (Budget)
- 4,907 citations issued
- 199 calls / 23 email requests

## Walnut Station:

- 44.84 sq miles / 51,705 population
- 1 SPCO / 3 PCO (Budget)
- 1,566 citations issued
- 60 calls / 15 email requests

*\*Station population based on census data for unincorporated county areas*



# Supervisory District 2

April – June 2025

## Carson Station:

- 24.20 sq / 25,757 population
- 1 SPCO / 5 PCO (Budget)
- 5,106 citations issued
- 63 calls / 24 email requests

## Century Station:

- 13.00 sq miles / 117,226 population
- 3 SPCO / 11 PCO (Budget)
- 12,696 citations issued
- 731 calls / 125 email requests

## Compton Station:

- 12.69 sq miles / 20,934 population
- 1 SPCO / 5 PCO (Budget)
- 3,736 citations issued
- 65 calls / 102 email requests

## Marina Del Rey Station:

- 6.32 sq miles / 30,484 population
- 2 PCO (Budget) / SPCO shared with SLA
- 6,137 citations issued
- 71 calls / 31 email requests

## South Los Angeles Station:

- 8.52 sq miles / 83,711 population
- 1 SPCO / 11 PCO (Budget)
- 12,282 citations issued
- 333 calls / 38 email requests

*\*Station population based on census data for unincorporated county areas*



# Supervisory District 4

April – June 2025

## Norwalk Station:

- 24.03 sq miles / 66,833 population
- 1 SPCO / 4 PCO (Budget)
- 3,143 citations issued
- 74 calls / 29 email requests

## Pico Rivera Station:

- 13.75 sq miles / 31,098 population
- 3 PCO (Budget) / SPCO shared with NWK
- 1,295 citations issued
- 37 calls / 51 email requests

*\*Station population based on census data for unincorporated county areas*



# Supervisory District 5

April – June 2025

## Altadena Station:

- 24.75 sq miles / 43,478 population
- 1 SPCO / 4 PCO (Budget)
- 678 citations issued
- 54 calls / 47 email requests (combined with CV)

## Crescenta Valley Station:

- 235.16 sq miles / 20,726 population
- 3 PCO (Budget) / SPCO shared with Altadena
- 242 citations issued

## Palmdale Station:

- 763.14 sq miles / 42,406 population
- 1 SPCO / 2 PCO (Budget)
- 481 citations issued
- 30 calls / 32 email requests

## San Dimas Station:

- 243.61 sq miles / 46,649 population
- 1 SPCO / 4 PCO (Budget)
- 1,354 citations issued
- 96 calls / 16 email requests

## Santa Clarita Station:

- 658.92 sq miles / 57,031 population
- 1 SPCO / 2 PCO (Budget)
- 847 citations issued
- 11 calls / 81 email requests

## Temple Station:

- 50.78 sq miles / 56,805 population
- 1 SPCO / 6 PCO (Budget)
- 1,424 citations issued
- 81 calls / 21 email requests

*\*Station population based on census data for unincorporated county areas*



*Los Angeles County*  
**Sheriff's Department**

# Safety Improvements

---

# Saturation Events & Safety Issue Citations

April – June 2025

PARKING ENFORCEMENT SATURATION EVENTS			
MONTH	NUMBER OF EVENTS	VEHICLES TOWED	VEHICLES RECOVERED
APRIL	3	41	1
MAY	1	9	0
JUNE	2	21	0
TOTAL	6	71	1

- 6 Saturation events were conducted, 71 vehicles were towed, 1 stolen vehicle was recovered. Most vehicles towed were for expired registration.
- Saturation events target neighborhoods or areas that have chronic long term parking issues or abandoned vehicles.

Safety  
Issue  
Citations by  
District

SAFETY ISSUE CITATIONS				
DISTRICT	DOUBLE PARKED	BLOCKED FIRE HYDRANT / LANE	PARKED ON SIDEWALK / CROSSWALK	BLOCKED DRIVEWAY
SD 1	509	918	331	184
SD 2	1,688	1,083	606	222
SD 3	7	97	13	7
SD 4	4	153	283	21

# Efficiency of Resources

---



# Staffing Updates

**As of June 2025**

## Positions hired in Q2:

11 PCOs

- 5 in April 2025
- 3 in May 2025
- 3 in June 2025

5 SPCOs

- 4 in April 2025
- 1 in May 2025

Parking Enforcement Detail Vacancy Report				
POSITION TITLE	AS OF JUNE 30, 2024		AS OF JUNE 30, 2025	
	BUDGETED POSITIONS	VACANT POSITIONS	BUDGETED POSITIONS	VACANT POSITIONS
Administrative Services Manager III	N/A	N/A	1	0
Administrative Services Manager II	N/A	N/A	1	0
Administrative Services Manager I	1	0	2	0
Operations Assistant III	N/A	N/A	1	0
Operations Assistant II	2	0	2	0
Operations Assistant I	2	1	2	1
Supervising Parking Control Officer	12	2	19	0
Parking Control Officer	69	11	87	28
Senior Typist Clerk	1	0	1	1
Intermediate Typist Clerk	3	1	3	1
<b>TOTAL POSITIONS:</b>	<b>90</b>	<b>15</b>	<b>119</b>	<b>31</b>
<b>VACANCY RATE</b>	<b>17%</b>		<b>26%</b>	

# Environmental Impact

---

# Vehicle and Mileage Information

April – June 2025



Los Angeles County  
**Sheriff's Department**

VEHICLE MILEAGE APRIL - JUNE 2025	Ford Fusion	Ford Crown Victoria	JEEP Wrangler	Ford Explorer	Ford Taurus	Chevy Impala	Chevy Malibu	TOTAL
ALTADENA	1,891							1,891
CARSON	2,614		1,874	248				4,736
CENTURY	5,361				1,855	3,803		11,019
COMPTON	2,185			273				2,458
CRESENTA VALLEY	0							0
EAST LOS ANGELES	6,060		5,585	2,272	2,013			15,930
INDUSTRY	6,307		218		955	1,461		8,941
MARINA DEL REY	724							724
NORWALK	1,214		182					1,396
PALMDALE	566			460				1,026
PICO RIVERA				644		0		644
SAN DIMAS	1,297							1,297
SANTA CLARITA	685	66						751
SOUTH LOS ANGELES	4,592	375	4,387	6,263				15,617
TEMPLE	2,984		0	509			0	3,493
WALNUT		0		1,154				1,154
<b>TOTAL:</b>	<b>36,480</b>	<b>441</b>	<b>12,246</b>	<b>11,823</b>	<b>4,823</b>	<b>5,264</b>	<b>0</b>	<b>71,077</b>

VEHICLE YEAR	AMOUNT
2005	9
2007	12
2008	2
2014	6
2019	34
<b>TOTAL</b>	<b>63</b>

Make	Model	Miles 80-99K	Miles + 100K	Veh. Total
Jeep	Wrangler	2	5	8
Ford	Crown Vic		2	2
Chevy	Impala	1	2	5
Chevy	Malibu	1		1
Ford	Taurus	2	2	6
Ford	Fusion	1		34
Ford	Explorer	3	2	7
<b>TOTAL</b>		<b>10</b>	<b>13</b>	<b>63</b>

51% of the total miles driven are from the fuel-efficient hybrid vehicles (Ford Fusions)

# Community Engagement

---

# Community Engagement

April – June 2025

- Avocado Heights Community : June 26<sup>th</sup>
- East Rancho Dominguez : April 24<sup>th</sup>, May 22<sup>nd</sup>
- El Camino Village: April 17<sup>th</sup>
- Florence-Firestone : April 9<sup>th</sup>, May 14<sup>th</sup>, June 11<sup>th</sup>
- Maravilla Community : April 1<sup>st</sup>, May 13<sup>th</sup>, June 10<sup>th</sup>
- Rowland Heights : June 9<sup>th</sup>
- NCVO Amendment Outreach:
  - May 6<sup>th</sup> at Magic Johnson Park
  - May 29<sup>th</sup> at Roosevelt Park
  - June 4<sup>th</sup> at El Rancho Dominguez Comm Ctr.
  - June 5<sup>th</sup> at Lennox Library
  - June 11<sup>th</sup> at Bassett Park

<https://lasd.org/parking-enforcement/>

# AB 413 Daylighting Law

**April - June 2025**

22500(n)(1)(A)CVC - The California law prohibits stopping / standing / parking within 20 feet of the vehicle approach side of any marked or unmarked crosswalk or within 15 feet of any crosswalk where a curb extension is present. This practice increases visibility of pedestrians or cyclists for drivers, reducing the risk of pedestrian-involved crashes, also known as “daylighting”.

STATS FOR FAILURE TO OBEY MARK (PARKING IN THE RED)				
VIOLATION CODE (15.20.703)				
ISSUE MONTH-YEAR	TICKET COUNT	ISSUE MONTH-YEAR	TICKET COUNT	VARIANCE
Apr-24	1,562	Apr-25	1,669	107
May-24	1,975	May-25	1,816	-159
Jun-24	1,673	Jun-25	1,691	18
<b>TOTAL:</b>	<b>5,210</b>	<b>TOTAL:</b>	<b>5,176</b>	<b>-34</b>

- Failure to Obey Mark violations are being issued at painted intersections until the bail ordinance is approved. The bail ordinance is scheduled to be approved sometime in September 2025.
- Approximately 1,000 flyers were distributed at community meetings.

April - June AB 413 - Manual Warnings	
STATION	TOTAL
East Los Angeles	128
Industry	2
Walnut	5
Century	213
South Los Angeles	11
Compton	95
Carson	35
Marina Del Rey	1
Pico Rivera	43
Norwalk	11
San Dimas	0
Temple	0
Crescenta Valley	0
Altadena	0
Palmdale	0
Santa Clarita	0
<b>TOTAL:</b>	<b>544</b>

May & June AB 413 - Handheld Warnings	
STATION	TOTAL
Century	14
Crescenta Valley	2
East LA	206
Industry	4
Norwalk	4
Pico Rivera	6
San Dimas	3
<b>Total</b>	<b>239</b>

- AB 413 warning violations are being issued at unmarked intersections.
- The warning code 22500(n)(4) was added to the handheld citation device on May 1<sup>st</sup>.

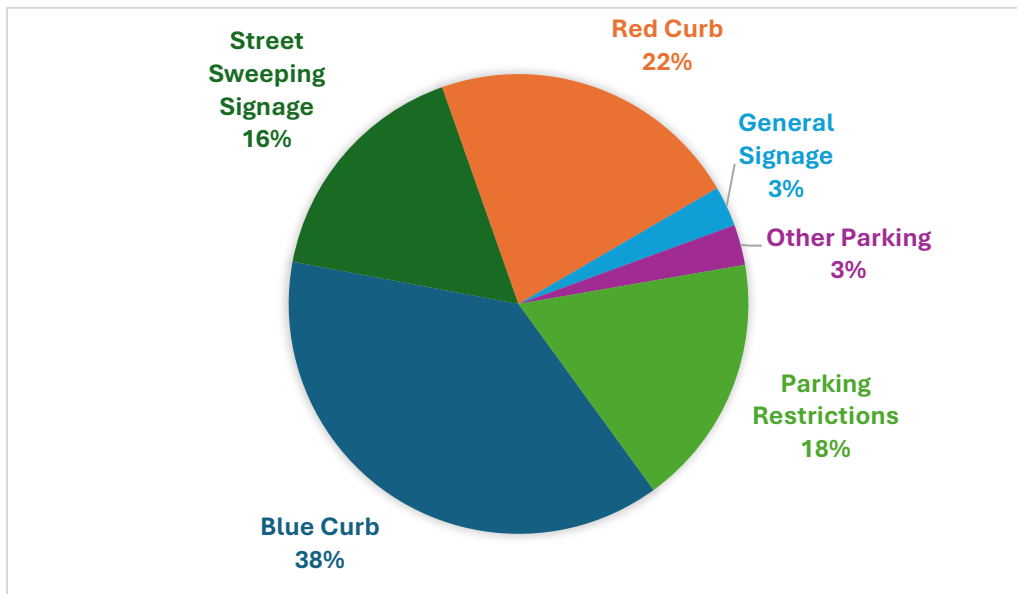
### Parking-Related Requests Completed by Public Works since February 2025

Total: 282

Requested by Parking Enforcement Directly: 76

#### By Category:

Blue Curb	107
Red Curb	47
Street Sweeping	62
Parking Restrictions	50
General Signage	8
Other Parking	8



#### By Supervisorial District:

SD 1	165
SD 2	82
SD 3	0
SD 4	14
SD 5	21

#### By Community:

Unincorporated - Altadena	3
Unincorporated - Angeles National Forest	2
Unincorporated - Arcadia	1
Unincorporated - Athens Village	1
Unincorporated - Athens-Westmont	10

Unincorporated - Avocado Heights	6
Unincorporated - Azusa	3
Unincorporated - Bassett	1
Unincorporated - Covina	1
Unincorporated - Covina (Charter Oak)	4
Unincorporated - Del Aire	2
Unincorporated - Duarte	2
Unincorporated - East Los Angeles	96
Unincorporated - East Rancho Dominguez	5
Unincorporated - El Camino Village	2
Unincorporated - Florence-Firestone	35
Unincorporated - Hacienda Heights	7
Unincorporated - Hawthorne	1
Unincorporated - Kagel/Lopez Canyons	2
Unincorporated - Kinneloa Mesa	1
Unincorporated - La Crescenta-Montrose	2
Unincorporated - La Rambla	2
Unincorporated - La Verne	1
Unincorporated - Lennox	1
Unincorporated - North Whittier	1
Unincorporated - Northeast San Gabriel	4
Unincorporated - Rancho Dominguez	2
Unincorporated - Rowland Heights	32
Unincorporated - San Jose Hills	4
Unincorporated - South San Gabriel	3
Unincorporated - South Whittier	6
Unincorporated - Stevenson Ranch	1
Unincorporated - Valinda	7
Unincorporated - View Park/Windsor Hills	2
Unincorporated - Walnut Park	2
Unincorporated - West Carson	7
Unincorporated - West Puente Valley	1
Unincorporated - West Rancho Dominguez	3
Unincorporated - West Whittier/Los Nietos	3
Unincorporated - Willowbrook	10
Unincorporated - Wiseburn	1