



MARK PESTRELLA, Director

## COUNTY OF LOS ANGELES DEPARTMENT OF PUBLIC WORKS

*"To Enrich Lives Through Effective and Caring Service"*

900 SOUTH FREMONT AVENUE  
ALHAMBRA, CALIFORNIA 91803-1331  
Telephone (626) 458-5100  
<http://dpw.lacounty.gov>

ADDRESS ALL CORRESPONDENCE TO:  
P.O. BOX 1460  
ALHAMBRA, CALIFORNIA 91802-1460

# ADOPTED

BOARD OF SUPERVISORS  
COUNTY OF LOS ANGELES

IN REPLY PLEASE  
REFER TO FILE

August 12, 2025

The Honorable Board of Supervisors  
County of Los Angeles  
383 Kenneth Hahn Hall of Administration  
500 West Temple Street  
Los Angeles, California 90012

37 August 12, 2025

*Edward Yen*  
EDWARD YEN  
EXECUTIVE OFFICER

Dear Supervisors:

**TRANSPORTATION CORE SERVICE AREA  
TRAFFIC REGULATIONS IN THE UNINCORPORATED  
COMMUNITIES OF AVOCADO HEIGHTS, AZUSA, COVINA, EAST LOS ANGELES, HACIENDA  
HEIGHTS, ROWLAND HEIGHTS, WEST PUENTE VALLEY, AND WHITTIER NARROWS  
(SUPERVISORIAL DISTRICT 1)  
(3-VOTES)**

### SUBJECT

Public Works is seeking Board approval to implement traffic regulations to support traffic safety, facilitate street sweeping services, encourage parking turnover and enhance traffic flow in the unincorporated communities of Avocado Heights, Azusa, Covina, East Los Angeles, Hacienda Heights, Rowland Heights, West Puente Valley, and Whittier Narrows.

### **IT IS RECOMMENDED THAT THE BOARD:**

1. Find that adopting and/or rescinding traffic regulation orders and posting the corresponding regulatory and advisory signage are categorically exempt from the provisions of the California Environmental Quality Act.
2. Adopt a traffic regulation order prohibiting parking from 10 p.m. to 6 a.m. on the west side of Workman Mill Road between Don Julian Road and a point 1,475 feet north of Don Julian Road in the unincorporated community of Avocado Heights.
3. Adopt a traffic regulation order prohibiting parking for street sweeping purposes from 9 a.m. to 1 p.m., Tuesdays only, on the east side of Aspan Avenue between Payson Street to northern terminus in the unincorporated community of Azusa.

4. Adopt a traffic regulation order prohibiting parking for street sweeping purposes from 7 a.m. to 11 a.m., Mondays only, on the west side of Aspan Avenue between Payson Street to northern terminus in the unincorporated community of Azusa.
5. Adopt a traffic regulation order prohibiting parking for street sweeping purposes from 9 a.m. to 1 p.m., Tuesdays only, on the east side of Astell Avenue between Payson Street to northern terminus in the unincorporated community of Azusa.
6. Adopt a traffic regulation order prohibiting parking for street sweeping purposes from 7 a.m. to 11 a.m., Mondays only, on the west side of Astell Avenue between Payson Street to northern terminus in the unincorporated community of Azusa.
7. Adopt a traffic regulation order prohibiting parking for street sweeping purposes from 7 a.m. to 11 a.m., Mondays only, on the east side of Clydebank Avenue between Renwick Road to Gladstone Street in the unincorporated community of Azusa.
8. Adopt a traffic regulation order prohibiting parking for street sweeping purposes from 9 a.m. to 1 p.m., Tuesdays only, on the west side of Clydebank Avenue between Renwick Road to Gladstone Street in the unincorporated community of Azusa.
9. Adopt a traffic regulation order prohibiting parking for street sweeping purposes from 9 a.m. to 1 p.m., Tuesdays only, on the east side of Gareloch Avenue between Payson Street to Gladstone Street in the unincorporated community of Azusa.
10. Adopt a traffic regulation order prohibiting parking for street sweeping purposes from 7 a.m. to 11 a.m., Mondays only, on the west side of Gareloch Avenue between Payson Street to Gladstone Street in the unincorporated community of Azusa.
11. Adopt a traffic regulation order prohibiting parking for street sweeping purposes from 9 a.m. to 1 p.m., Tuesdays only, on the north side of Kirkwall Road between Clydebank Avenue to eastern terminus in the unincorporated community of Azusa.
12. Adopt a traffic regulation order prohibiting parking for street sweeping purposes from 7 a.m. to 11 a.m., Mondays only, on the south side of Kirkwall Road between Clydebank Avenue to eastern terminus in the unincorporated community of Azusa.
13. Adopt a traffic regulation order prohibiting parking for street sweeping purposes from 7 a.m. to 11 a.m., Mondays only, on the west side of Lark Ellen Avenue between 700 feet south of Payson Street to Payson Street in the unincorporated community of Azusa.
14. Adopt a traffic regulation order prohibiting parking for street sweeping purposes from 7 a.m. to 11 a.m., Mondays only, on the west side of Lark Ellen Avenue between 250 feet south of Gladstone Street to Gladstone Street in the unincorporated community of Azusa.
15. Adopt a traffic regulation order prohibiting parking for street sweeping purposes from 9 a.m. to 1 p.m., Tuesdays only, on the north side of Orkney Street between Roxburgh Avenue to eastern terminus in the unincorporated community of Azusa.
16. Adopt a traffic regulation order prohibiting parking for street sweeping purposes from 9 a.m. to 1 p.m., Tuesdays only, on the south side of Orkney Street between Roxburgh Avenue to eastern

terminus in the unincorporated community of Azusa.

17. Adopt a traffic regulation order prohibiting parking for street sweeping purposes from 9 a.m. to 1 p.m., Tuesdays only, on the east side of Roxburgh Avenue between Payson Street to northern terminus in the unincorporated community of Azusa.

18. Adopt a traffic regulation order prohibiting parking for street sweeping purposes from 7 a.m. to 11 a.m., Mondays only, on the west side of Roxburgh Avenue between Payson Street to northern terminus in the unincorporated community of Azusa.

19. Adopt a traffic regulation order prohibiting parking for street sweeping purposes from 9 a.m. to 1 p.m., Tuesdays only, on the north side of Payson Street between Clydebank Avenue to Lark Ellen Avenue in the unincorporated community of Azusa.

20. Adopt a traffic regulation order prohibiting parking for street sweeping purposes from 7 a.m. to 11 a.m., Mondays only, on the south side of Payson Street between Clydebank Avenue to Lark Ellen Avenue in the unincorporated community of Azusa.

21. Adopt a traffic regulation order prohibiting parking for street sweeping purposes from 7 a.m. to 11 a.m., Mondays only, on the north side of Arrow Highway between 160 feet east of Clydebank Avenue to Lark Ellen Avenue in the unincorporated community of Azusa.

22. Adopt a traffic regulation order prohibiting parking for street sweeping purposes from 7 a.m. to 11 a.m., Mondays only, on the east side of Gareloch Avenue between Millburgh Road to Newburgh Street in the unincorporated community of Azusa.

23. Adopt a traffic regulation order prohibiting parking for street sweeping purposes from 9 a.m. to 1 p.m., Tuesdays only, on the west side of Gareloch Avenue between Millburgh Road to Newburgh Street in the unincorporated community of Azusa.

24. Adopt a traffic regulation order prohibiting parking for street sweeping purposes from 9 a.m. to 1 p.m., Tuesdays only, on the south side of Gladstone Street between 280 feet west of Clydebank Avenue to Lark Ellen Avenue in the unincorporated community of Azusa.

25. Adopt a traffic regulation order prohibiting parking for street sweeping purposes from 9 a.m. to 1 p.m., Tuesdays only, on the east side of Lark Ellen Avenue between Arrow Highway to Woodcroft Street in the unincorporated community of Azusa.

26. Adopt a traffic regulation order prohibiting parking for street sweeping purposes from 7 a.m. to 11 a.m., Mondays only, on the west side of Lark Ellen Avenue between Arrow Highway to Woodcroft Street in the unincorporated community of Azusa.

27. Adopt a traffic regulation order prohibiting parking for street sweeping purposes from 9 a.m. to 1 p.m., Tuesdays only, on the north side of Laxford Road between 326 feet east of Vincent Avenue to Clydebank Avenue in the unincorporated community of Azusa.

28. Adopt a traffic regulation order prohibiting parking for street sweeping purposes from 7 a.m. to 11 a.m., Mondays only, on the south side of Laxford Road between 326 feet east of Vincent Avenue to Clydebank Avenue in the unincorporated community of Azusa.

29. Adopt a traffic regulation order prohibiting parking for street sweeping purposes from 9 a.m. to 1 p.m., Tuesdays only, on the north side of Laxford Road between Garelock Avenue to Roxburgh Avenue in the unincorporated community of Azusa.

30. Adopt a traffic regulation order prohibiting parking for street sweeping purposes from 7 a.m. to 11 a.m., Mondays only, on the south side of Laxford Road between Garelock Avenue to Roxburgh Avenue in the unincorporated community of Azusa.

31. Adopt a traffic regulation order prohibiting parking for street sweeping purposes from 9 a.m. to 1 p.m., Tuesdays only, on the north side of Millburgh Road between Clydebank Avenue to eastern terminus in the unincorporated community of Azusa.

32. Adopt a traffic regulation order prohibiting parking for street sweeping purposes from 7 a.m. to 11 a.m., Mondays only, on the south side of Millburgh Road between Clydebank Avenue to eastern terminus in the unincorporated community of Azusa.

33. Adopt a traffic regulation order prohibiting parking for street sweeping purposes from 9 a.m. to 1 p.m., Tuesdays only, on the north side of Newburgh Street between 320 feet east of Vincent Avenue to Clydebank Avenue in the unincorporated community of Azusa.

34. Adopt a traffic regulation order prohibiting parking for street sweeping purposes from 7 a.m. to 11 a.m., Mondays only, on the south side of Newburgh Street between 320 feet east of Vincent Avenue to Clydebank Avenue in the unincorporated community of Azusa.

35. Adopt a traffic regulation order prohibiting parking for street sweeping purposes from 9 a.m. to 1 p.m., Tuesdays only, on the north side of Newburgh Street between Gareloch Avenue to Roxburgh Avenue in the unincorporated community of Azusa.

36. Adopt a traffic regulation order prohibiting parking for street sweeping purposes from 7 a.m. to 11 a.m., Mondays only, on the south side of Newburgh Street between Gareloch Avenue to Roxburgh Avenue in the unincorporated community of Azusa.

37. Adopt a traffic regulation order prohibiting parking for street sweeping purposes from 9 a.m. to 1 p.m., Tuesdays only, on the north side of Renwick Road between Clydebank Avenue to Roxburgh Avenue in the unincorporated community of Azusa.

38. Adopt a traffic regulation order prohibiting parking for street sweeping purposes from 7 a.m. to 11 a.m., Mondays only, on the south side of Renwick Road between Clydebank Avenue to Roxburgh Avenue in the unincorporated community of Azusa.

39. Adopt a traffic regulation order prohibiting parking for street sweeping purposes from 7 a.m. to 11 a.m., Mondays only, on the east side of Roxburgh Avenue between Laxford Road to northern terminus in the unincorporated community of Azusa.

40. Adopt a traffic regulation order prohibiting parking for street sweeping purposes from 9 a.m. to 1 p.m., Tuesdays only, on the west side of Roxburgh Avenue between Laxford Road to northern terminus in the unincorporated community of Azusa.

41. Adopt a traffic regulation order prohibiting parking for street sweeping purposes from 7 a.m. to 11 a.m., Mondays only, on the east side of Clydebank Avenue between Arrow Highway to Renwick

Road in the unincorporated community of Azusa.

42. Adopt a traffic regulation order prohibiting parking for street sweeping purposes from 9 a.m. to 1 p.m., Tuesdays only, on the west side of Clydebank Avenue between Arrow Highway to Renwick Road in the unincorporated community of Azusa.

43. Adopt a traffic regulation order prohibiting parking for street sweeping purposes from 7 a.m. to 11 a.m., Mondays only, on the east side of Applecross Avenue between Orkney Street and the northern terminus in the unincorporated community of Azusa.

44. Adopt a traffic regulation order prohibiting parking for street sweeping purposes from 7 a.m. to 11 a.m., Mondays only, on the west side of Applecross Avenue between Orkney Street and the northern terminus in the unincorporated community of Azusa.

45. Adopt a traffic regulation order prohibiting parking for street sweeping purposes from 9 a.m. to 1 p.m., Tuesdays only, on the east side of Banwell Avenue between Renwick Road and the northern terminus in the unincorporated community of Azusa.

46. Adopt a traffic regulation order prohibiting parking for street sweeping purposes from 9 a.m. to 1 p.m., Tuesdays only, on the west side of Banwell Avenue between Renwick Road and the northern terminus in the unincorporated community of Azusa.

47. Adopt a traffic regulation order prohibiting parking for street sweeping purposes from 7 a.m. to 11 a.m., Mondays only, on the east side of Fleetwell Avenue between Orkney Street and the northern terminus in the unincorporated community of Azusa.

48. Adopt a traffic regulation order prohibiting parking for street sweeping purposes from 7 a.m. to 11 a.m., Mondays only, on the west side of Fleetwell Avenue between Orkney Street and the northern terminus in the unincorporated community of Azusa.

49. Adopt a traffic regulation order prohibiting parking for street sweeping purposes from 9 a.m. to 1 p.m., Tuesdays only, on the south side of Gladstone Street between Lark Ellen Avenue and 200 feet east of Lark Ellen Avenue in the unincorporated community of Azusa.

50. Adopt a traffic regulation order prohibiting parking for street sweeping purposes from 9 a.m. to 1 p.m., Tuesdays only, on the south side of Gladstone Street between 260 feet West of Little Dalton Wash and Azusa Avenue in the unincorporated community of Azusa.

51. Adopt a traffic regulation order prohibiting parking for street sweeping purposes from 7 a.m. to 11 a.m., Mondays only, on the east side of Leaf Avenue between Renwick Road and Orkney Street in the unincorporated community of Azusa.

52. Adopt a traffic regulation order prohibiting parking for street sweeping purposes from 9 a.m. to 1 p.m., Tuesdays only, on the west side of Leaf Avenue between Renwick Road and Orkney Street in the unincorporated community of Azusa.

53. Adopt a traffic regulation order prohibiting parking for street sweeping purposes from 9 a.m. to 1 p.m., Tuesdays only, on the north side of Orkney Street between 335 feet west of Enid Avenue and 260 feet east of Leaf Avenue in the unincorporated community of Azusa.

54. Adopt a traffic regulation order prohibiting parking for street sweeping purposes from 7 a.m. to 11 a.m., Mondays only, on the south side of Orkney Street between 335 feet west of Enid Avenue and 260 feet east of Leaf Avenue in the unincorporated community of Azusa.

55. Adopt a traffic regulation order prohibiting parking for street sweeping purposes from 9 a.m. to 1 p.m., Tuesdays only, on the north side of Orkney Street between 210 feet west of Rimsdale Avenue and Azusa Avenue in the unincorporated community of Azusa.

56. Adopt a traffic regulation order prohibiting parking for street sweeping purposes from 9 a.m. to 1 p.m., Tuesdays only, on the north side of Renwick Road between Enid Avenue and 125 feet east of Leaf Avenue in the unincorporated community of Azusa.

57. Adopt a traffic regulation order prohibiting parking for street sweeping purposes from 7 a.m. to 11 a.m., Mondays only, on the south side of Renwick Road between Enid Avenue and 125 feet east of Leaf Avenue in the unincorporated community of Azusa.

58. Adopt a traffic regulation order prohibiting parking for street sweeping purposes from 7 a.m. to 11 a.m., Mondays only, on the east side of Rimsdale Avenue between Orkney Street and the northern terminus in the unincorporated community of Azusa.

59. Adopt a traffic regulation order prohibiting parking for street sweeping purposes from 7 a.m. to 11 a.m., Mondays only, on the west side of Rimsdale Avenue between Orkney Street and the northern terminus in the unincorporated community of Azusa.

60. Adopt a traffic regulation order prohibiting parking for street sweeping purposes from 7 a.m. to 11 a.m., Mondays only, on the north side of Arrow Highway Frontage between Enid Avenue and the eastern terminus in the unincorporated community of Azusa.

61. Adopt a traffic regulation order prohibiting parking for street sweeping purposes from 7 a.m. to 11 a.m., Mondays only, on the south side of Arrow Highway Frontage between Enid Avenue and the eastern terminus in the unincorporated community of Azusa.

62. Adopt a traffic regulation order prohibiting parking for street sweeping purposes from 9 a.m. to 1 p.m., Tuesdays only, on the east side of Banwell Avenue between Arrow Highway north frontage and Newburgh Street in the unincorporated community of Azusa.

63. Adopt a traffic regulation order prohibiting parking for street sweeping purposes from 7 a.m. to 11 a.m., Mondays only, on the west side of Banwell Avenue between Arrow Highway north frontage and Newburgh Street in the unincorporated community of Azusa.

64. Adopt a traffic regulation order prohibiting parking for street sweeping purposes from 7 a.m. to 11 a.m., Mondays only, on the east side of Enid Avenue between Arrow Highway and Orkney Street in the unincorporated community of Azusa.

65. Adopt a traffic regulation order prohibiting parking for street sweeping purposes from 9 a.m. to 1 p.m., Tuesdays only, on the west side of Enid Avenue between Arrow Highway and Orkney Street in the unincorporated community of Azusa.

66. Adopt a traffic regulation order prohibiting parking for street sweeping purposes from 9 a.m. to 1 p.m., Tuesdays only, on the east side of Homerest Avenue between Arrow Highway north frontage

and 140 feet north of Newburgh Street in the unincorporated community of Azusa.

67. Adopt a traffic regulation order prohibiting parking for street sweeping purposes from 7 a.m. to 11 a.m., Mondays only, on the west side of Homerest Avenue between Arrow Highway north frontage and 140 feet north of Newburgh Street in the unincorporated community of Azusa.

68. Rescind a traffic regulation order prohibiting parking for street sweeping purposes from 9 a.m. to 1 p.m., Wednesdays only, on the east side of Hyacinth Avenue between Woodcroft Street and the southern terminus in the unincorporated community of Azusa as established on January 19, 2016.

69. Adopt a traffic regulation order prohibiting parking for street sweeping purposes from 9 a.m. to 1 p.m., Tuesdays only, on the east side of Hyacinth Avenue between Woodcroft Street and the southern terminus in the unincorporated community of Azusa.

70. Rescind a traffic regulation order prohibiting parking for street sweeping purposes from 9 a.m. to 1 p.m., Tuesdays only, on the west side of Hyacinth Avenue between Woodcroft Street and the southern terminus in the unincorporated community of Azusa as established on January 19, 2016.

71. Adopt a traffic regulation order prohibiting parking for street sweeping purposes from 7 a.m. to 11 a.m., Mondays only, on the west side of Hyacinth Avenue between Woodcroft Street and the southern terminus in the unincorporated community of Azusa.

72. Rescind a traffic regulation order prohibiting parking for street sweeping purposes from 8 a.m. to 12 p.m., Tuesdays only, on the east side of Leaf Avenue between Arrow Highway north frontage and Newburgh Street in the unincorporated community of Azusa as established on February 21, 2006.

73. Adopt a traffic regulation order prohibiting parking for street sweeping purposes from 7 a.m. to 11 a.m., Mondays only, on the east side of Leaf Avenue between Arrow Highway north frontage and Newburgh Street in the unincorporated community of Azusa.

74. Rescind a traffic regulation order prohibiting parking for street sweeping purposes from 8 a.m. to 12 p.m., Tuesdays only, on the west side of Leaf Avenue between Arrow Highway north frontage and Newburgh Street in the unincorporated community of Azusa as established on February 21, 2006.

75. Adopt a traffic regulation order prohibiting parking for street sweeping purposes from 9 a.m. to 1 p.m., Tuesdays only, on the west side of Leaf Avenue between Arrow Highway north frontage and Newburgh Street in the unincorporated community of Azusa.

76. Adopt a traffic regulation order prohibiting parking for street sweeping purposes from 9 a.m. to 1 p.m., Tuesdays only, on the north side of Millburgh Road between Homerest Avenue and the eastern terminus in the unincorporated community of Azusa.

77. Adopt a traffic regulation order prohibiting parking for street sweeping purposes from 7 a.m. to 11 a.m., Mondays only, on the south side of Millburgh Road between Homerest Avenue and the eastern terminus in the unincorporated community of Azusa.

78. Adopt a traffic regulation order prohibiting parking for street sweeping purposes from 9 a.m. to 1 p.m., Tuesdays only, on the north side of Newburgh Street between Enid Avenue and the eastern terminus in the unincorporated community of Azusa.

79. Adopt a traffic regulation order prohibiting parking for street sweeping purposes from 7 a.m. to 11 a.m., Mondays only, on the south side of Newburgh Street between Enid Avenue and the eastern terminus in the unincorporated community of Azusa.

80. Adopt a traffic regulation order prohibiting parking for street sweeping purposes from 9 a.m. to 1 p.m., Tuesdays only, on the east side of Vogue Avenue between Woodcroft Street and the southern terminus in the unincorporated community of Azusa.

81. Adopt a traffic regulation order prohibiting parking for street sweeping purposes from 7 a.m. to 11 a.m., Mondays only, on the west side of Vogue Avenue between Woodcroft Street and the southern terminus in the unincorporated community of Azusa.

82. Adopt a traffic regulation order prohibiting parking for street sweeping purposes from 9 a.m. to 1 p.m., Tuesdays only, on the north side of Woodcroft Street between Lark Ellen Avenue and Enid Avenue in the unincorporated community of Azusa.

83. Adopt a traffic regulation order prohibiting parking for street sweeping purposes from 7 a.m. to 11 a.m., Mondays only, on the south side of Woodcroft Street between Lark Ellen Avenue and Enid Avenue in the unincorporated community of Azusa.

84. Adopt a traffic regulation order prohibiting parking for street sweeping purposes from 9 a.m. to 1 p.m., Tuesdays only, on the north side of Woodcroft Street between Homerest Avenue and the eastern terminus in the unincorporated community of Azusa.

85. Adopt a traffic regulation order prohibiting parking for street sweeping purposes from 7 a.m. to 11 a.m., Mondays only, on the south side of Woodcroft Street between Homerest Avenue and the eastern terminus in the unincorporated community of Azusa.

86. Adopt a traffic regulation order prohibiting parking for street sweeping purposes from 9 a.m. to 1 p.m., Tuesdays only, on the north side of Laxford Road between Homerest Avenue and the eastern terminus in the unincorporated community of Azusa.

87. Adopt a traffic regulation order prohibiting parking for street sweeping purposes from 7 a.m. to 11 a.m., Mondays only, on the south side of Laxford Road between Homerest Avenue and the eastern terminus in the unincorporated community of Azusa.

88. Adopt a traffic regulation order prohibiting parking from 10 p.m. to 6 a.m. on the north side of Badillo Street between Orange Avenue and a point 620 feet west of Irwindale Avenue in the unincorporated community of Covina.

89. Adopt a traffic regulation order prohibiting parking from 10 p.m. to 6 a.m. on the south side of Badillo Street between Orange Avenue and a point 575 feet west of Sunset Avenue in the unincorporated community of Covina.

90. Adopt a traffic regulation order prohibiting stopping at any time on the north side of Langford Street between Bonnie Beach Place and a point 180 feet west of Bonnie Beach Place in the unincorporated community of East Los Angeles.

91. Adopt a traffic regulation order requiring eastbound traffic on Colima Frontage Road to stop at its intersection with Dawn Haven Road establishing a one-way stop control in the unincorporated



community of Hacienda Heights.

92. Adopt a traffic regulation order prohibiting stopping at any time along the west side of Brea Canyon Cutoff Road between Balan Road and a point 600 feet south of Balan Road in the unincorporated community of Rowland Heights.

93. Adopt a traffic regulation order prohibiting stopping at any time along the west side of Brea Canyon Cutoff Road between Brea Canyon Cutoff Court and Pathfinder Road in the unincorporated community of Rowland Heights.

94. Adopt a traffic regulation order requiring westbound traffic on Contador Drive to stop at its intersection with Fallen Drive, establishing a one-way stop control in the unincorporated community of Rowland Heights.

95. Adopt a traffic regulation order prohibiting parking of vehicles over six feet in height on the south side of Fairgrove Avenue between Aldgate Avenue and a point 100 feet west of Aldgate Avenue in the unincorporated community of West Puente Valley.

96. Adopt a traffic regulation order prohibiting parking of vehicles over six feet in height on the south side of Fairgrove Avenue between Aldgate Avenue and a point 100 feet east of Aldgate Avenue in the unincorporated community of West Puente Valley.

97. Rescind a traffic regulation prohibiting parking at any time on the east side of Sunset Avenue between a point 95 feet and a point 1,870 feet north of Temple Avenue in the unincorporated community of West Puente Valley as established on September 15, 2021.

98. Adopt a traffic regulation prohibiting stopping at any time on the east side of Sunset Avenue between Temple Avenue and Amar Road in the unincorporated community of West Puente Valley.

99. Adopt a traffic regulation prohibiting stopping at any time on the east side of Sunset Avenue between Amar Road and a point 165 feet north of Amar Road in the unincorporated community of West Puente Valley.

100. Adopt a traffic regulation prohibiting stopping at any time on the north side of Amar Road between Sunset Avenue and a point 125 feet west of Sunset Avenue in the unincorporated community of West Puente Valley.

101. Rescind a traffic regulation order prohibiting parking anytime on the west side of Rosemead Boulevard between the San Gabriel Boulevard south curb line and 3,400 feet south of San Gabriel Boulevard in the unincorporated community of Whittier Narrows as established on March 15, 1983.

102. Rescind a traffic regulation order prohibiting parking anytime on the east side of Rosemead Boulevard between the San Gabriel Boulevard south curb line and 3,000 feet south of San Gabriel Boulevard in the unincorporated community of Whittier Narrows as established on March 15, 1983.

103. Rescind a traffic regulation order prohibiting parking anytime on both sides of Rosemead Boulevard between the City of South El Monte boundary south of Rush Street in the unincorporated community of Whittier Narrows as established on December 28, 1982.

104. Rescind a traffic regulation order prohibiting stopping anytime and establishing a tow away zone on the west side of Rosemead Boulevard between the Pomona Freeway eastbound ramps and

Durfee Avenue in the unincorporated community of Whittier Narrows as established on May 6, 1997.

105. Rescind a traffic regulation order prohibiting stopping anytime and establishing a tow away zone on the east side of Rosemead Boulevard between the Pomona Freeway eastbound ramps and Durfee Avenue in the unincorporated community of Whittier Narrows as established on September 8, 1998.

106. Rescind a traffic regulation order establishing a tow away zone on both sides of Rosemead Boulevard from San Gabriel Boulevard to Gallatin Road in the unincorporated community of Whittier Narrows as established on July 24, 1990.

107. Adopt a traffic regulation order prohibiting stopping any time and establishing a tow away zone on both sides of Rosemead Boulevard between the City of South El Monte boundary south of Rush Street and Gallatin Road in the unincorporated community of Whittier Narrows.

108. Rescind a traffic regulation order establishing a passenger loading zone on the west side of Santa Anita Avenue between Lexington-Gallatin Road and a point 65 feet south of Lexington-Gallatin Road in the unincorporated community of Whittier Narrows as established on January 4, 1994.

### **PURPOSE/JUSTIFICATION OF RECOMMENDED ACTION**

The purpose of the recommended actions is to adopt and/or rescind traffic regulation orders, which will allow Public Works to post or remove the corresponding regulatory and advisory signage. Public Works is recommending these actions to facilitate street sweeping services, encourage parking turnover, and enhance traffic flow. These actions will benefit all users of the various roadways and will support Public Works' transportation priority to improve traffic safety. Requests for these traffic regulations were generated by residents or community groups. The affected areas are indicated on the enclosed maps (Enclosures A, B, C, D, E, F, G, and H).

### **Implementation of Strategic Plan Goals**

These recommendations support the County Strategic Plan: North Star 2, Foster Vibrant and Resilient Communities, Focus Area Goal D, Sustainability, Strategy i, Climate Health, by supporting multimodal transportation investments that improve safety and mobility, reduce traffic congestion, and reduce greenhouse gas emissions.

### **FISCAL IMPACT/FINANCING**

There will be no impact to the County General Fund. Funding is included in the Road Fund (B03 – Services and Supplies) Fiscal Year 2025-26 Budget to cover the minor costs of installing the necessary signs and markings.

### **FACTS AND PROVISIONS/LEGAL REQUIREMENTS**

The California Vehicle Code authorizes the Board to implement these traffic regulations that are required prior to enforcement by the California Highway Patrol and the Sheriff's Department.

**ENVIRONMENTAL DOCUMENTATION**

The establishment of these regulations, including the installation or removal of related traffic control devices required to notify the motoring public is categorically exempt from the provisions of the California Environmental Quality Act pursuant to Section 15301(c) of the California Environmental Quality Act Guidelines and Class I(x) 7 of the Environmental Reporting Procedures and Guidelines approved by the Board on November 17, 1987.

**IMPACT ON CURRENT SERVICES (OR PROJECTS)**

Implementation of these traffic controls will have a positive impact by enhancing traffic flow and safety. Upon the Board's approval of the traffic regulation orders, the corresponding signs and markings will be installed within 16 weeks.

**CONCLUSION**

Please return one adopted copy of this Board letter to Public Works, Traffic Safety and Mobility Division. Also, please forward adopted copies of this Board letter to the Sheriff's Department's Parking Enforcement Detail, and the California Highway Patrol's Baldwin Park, East Los Angeles, and Santa Fe Springs offices.

Respectfully submitted,



MARK PESTRELLA, PE

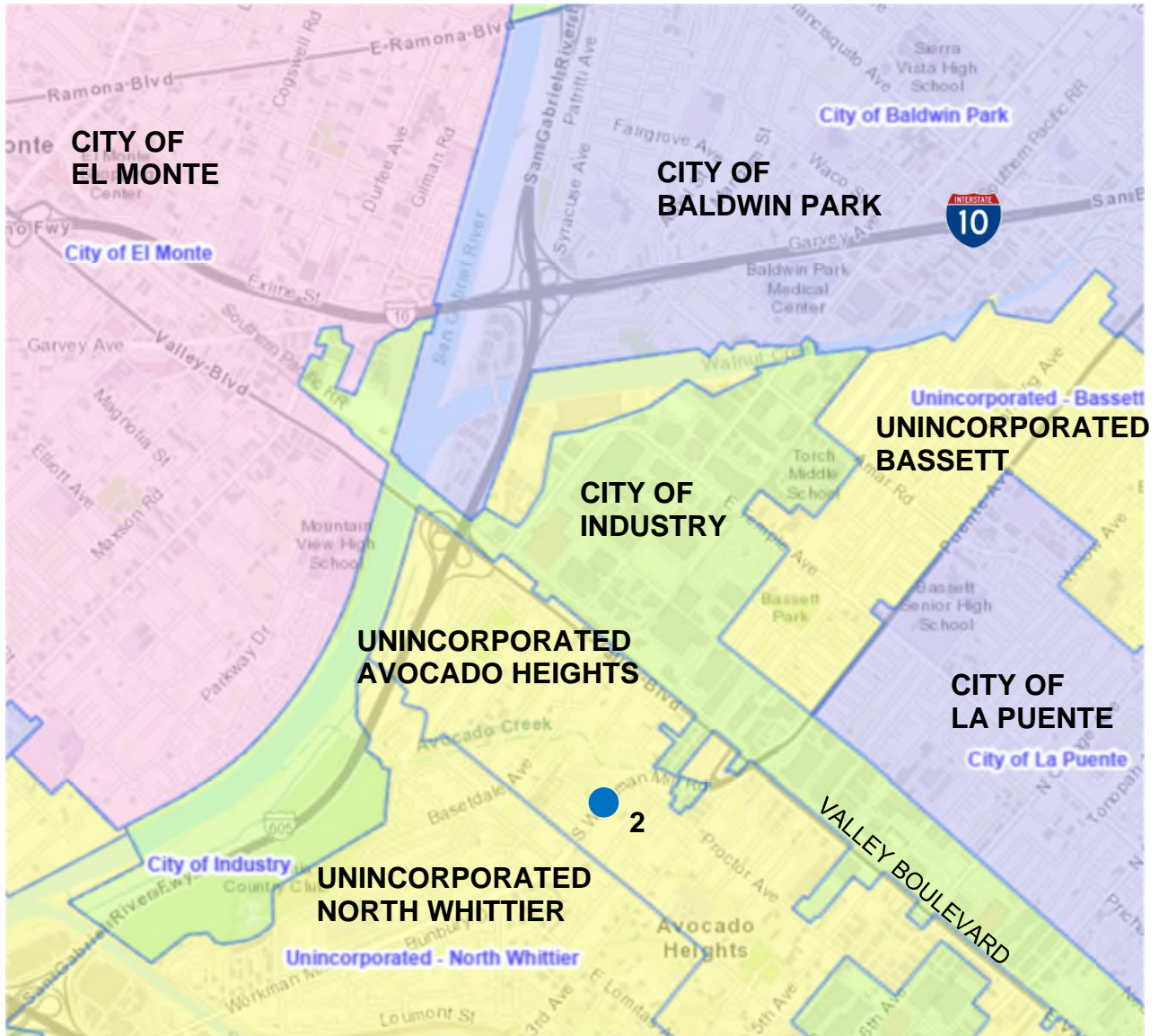
Director

MP:EK:ja

Enclosures

- c: Chief Executive Office (Christine Frias)  
County Counsel  
Executive Office, Board of Supervisors  
Sheriff (Parking Enforcement Detail)  
California Highway Patrol (Baldwin Park, East  
Los Angeles, Santa Fe Springs)

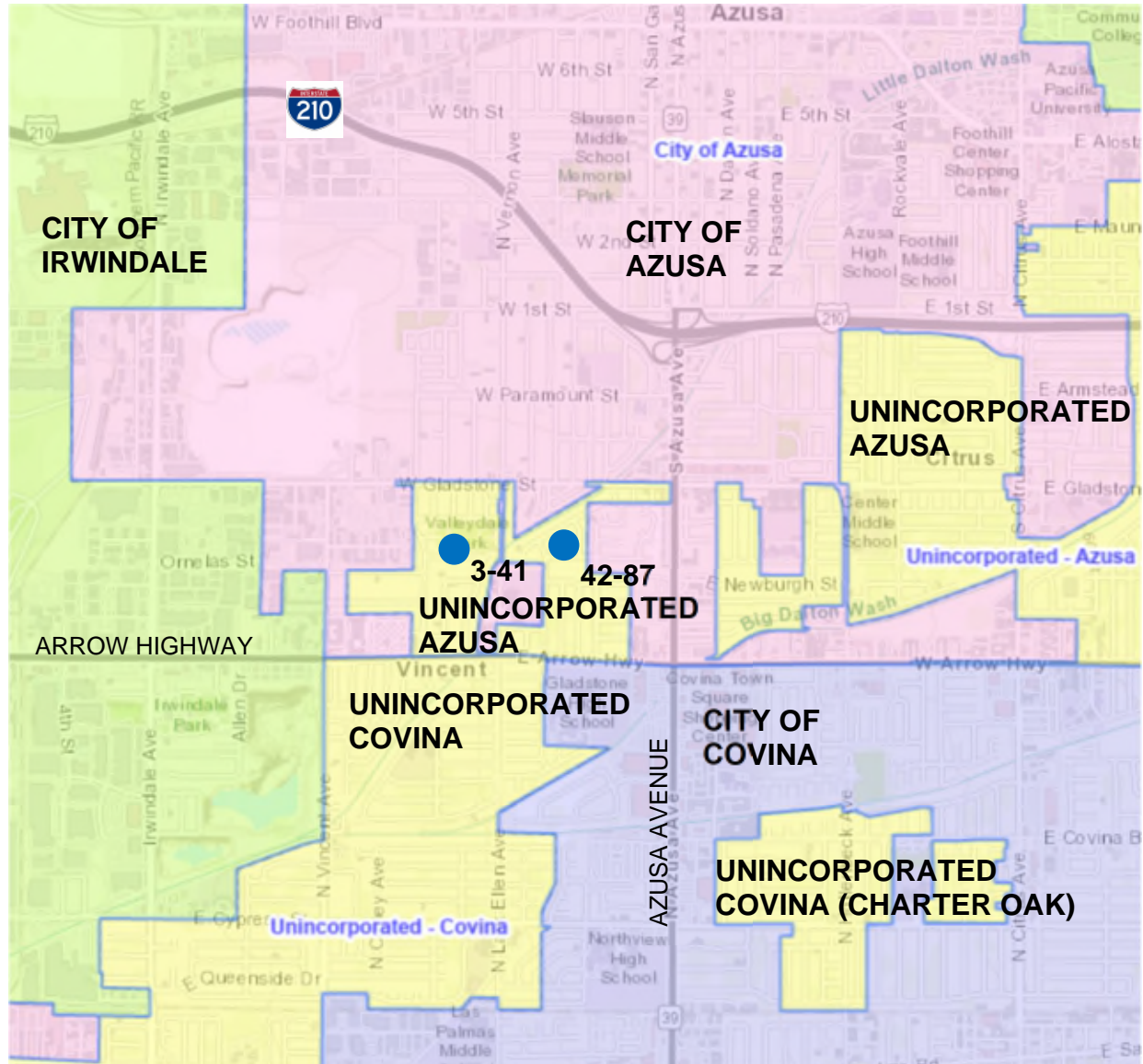
**ENCLOSURE A  
PROPOSED TRAFFIC REGULATION  
AVOCADO HEIGHTS  
SUPERVISORIAL DISTRICT 1**



- Item for adoption in the Board letter

August 12, 2025

**ENCLOSURE B  
PROPOSED TRAFFIC REGULATIONS  
AZUSA  
SUPERVISORIAL DISTRICT 1**



- Items for adoption in the Board letter

August 12, 2025



[illegible]

- August 12, 2025

A map of the East Los Angeles area in California, showing city boundaries and unincorporated areas. The map includes labels for the following areas:

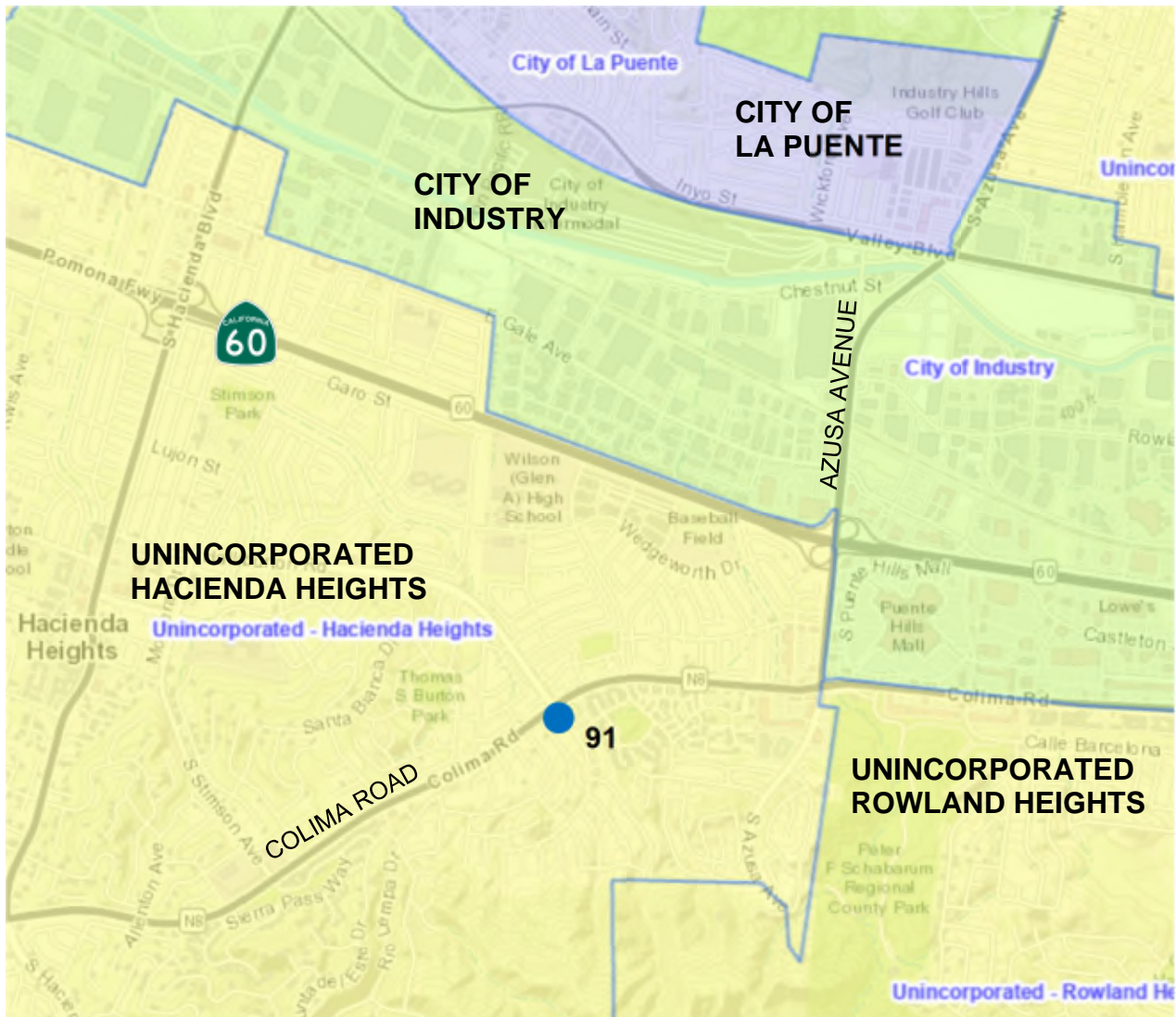
- CITY OF LOS ANGELES** (top left)
- CITY OF MONTEREY PARK** (top right)
- UNINCORPORATED EAST LOS ANGELES** (center left)
- East Los Angeles** (center right)
- Unincorporated - East Los Angeles** (center)
- CITY OF MONTEBELLO** (bottom right)
- CITY OF VERNON** (bottom left)
- CITY OF COMMERCE** (bottom center)

Major highways shown include Interstate 10, Interstate 710, Interstate 60, and State Route 90. A blue dot on State Route 90 is labeled with the number 90. The map also shows various streets, parks, and landmarks like the BNSF Los Angeles Union Station and the Home of Peace Memorial Park.

- August 12, 2025



**ENCLOSURE E  
PROPOSED TRAFFIC REGULATION  
HACIENDA HEIGHTS  
SUPERVISORIAL DISTRICT 1**

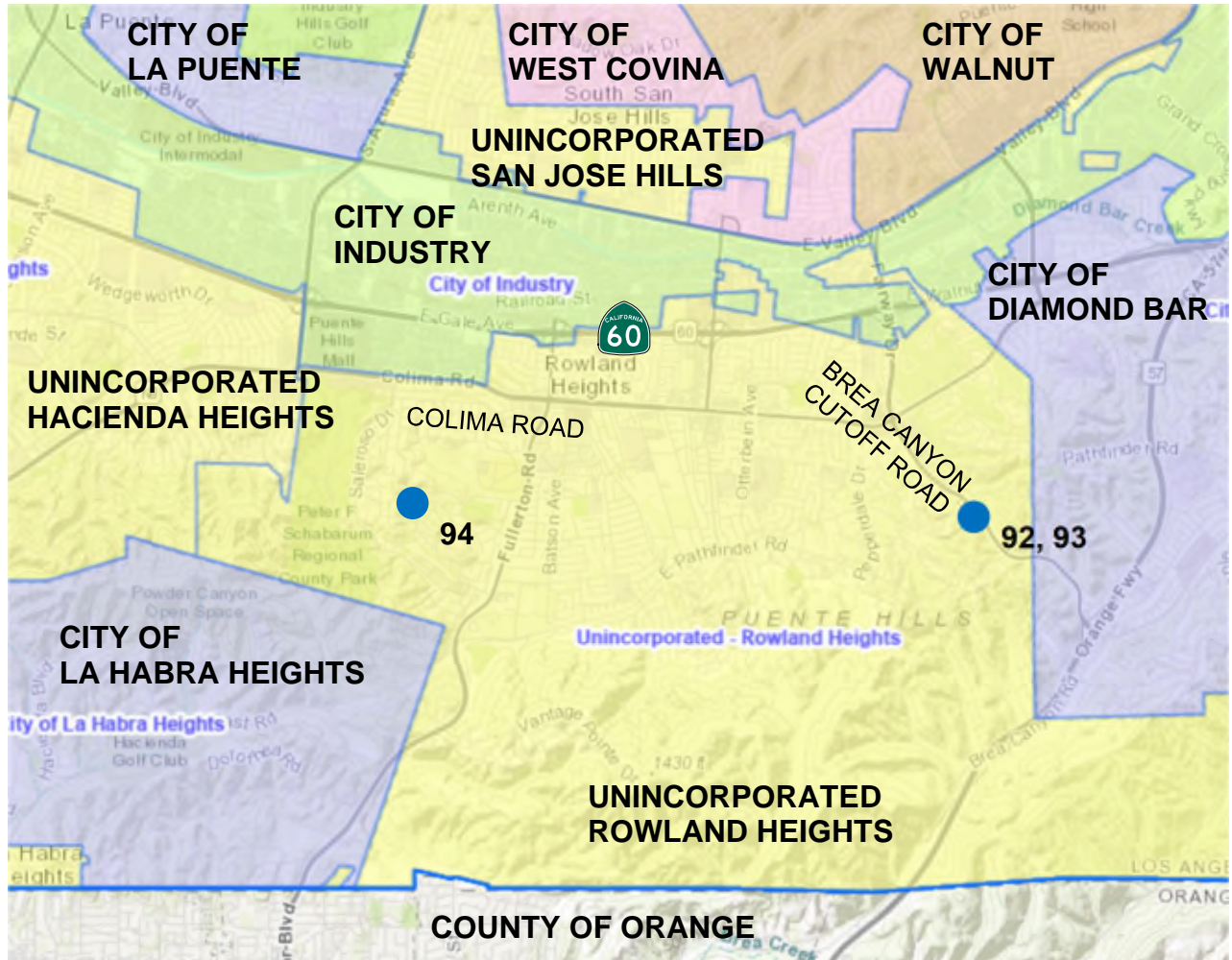


- Item for adoption in the Board letter

August 12, 2025

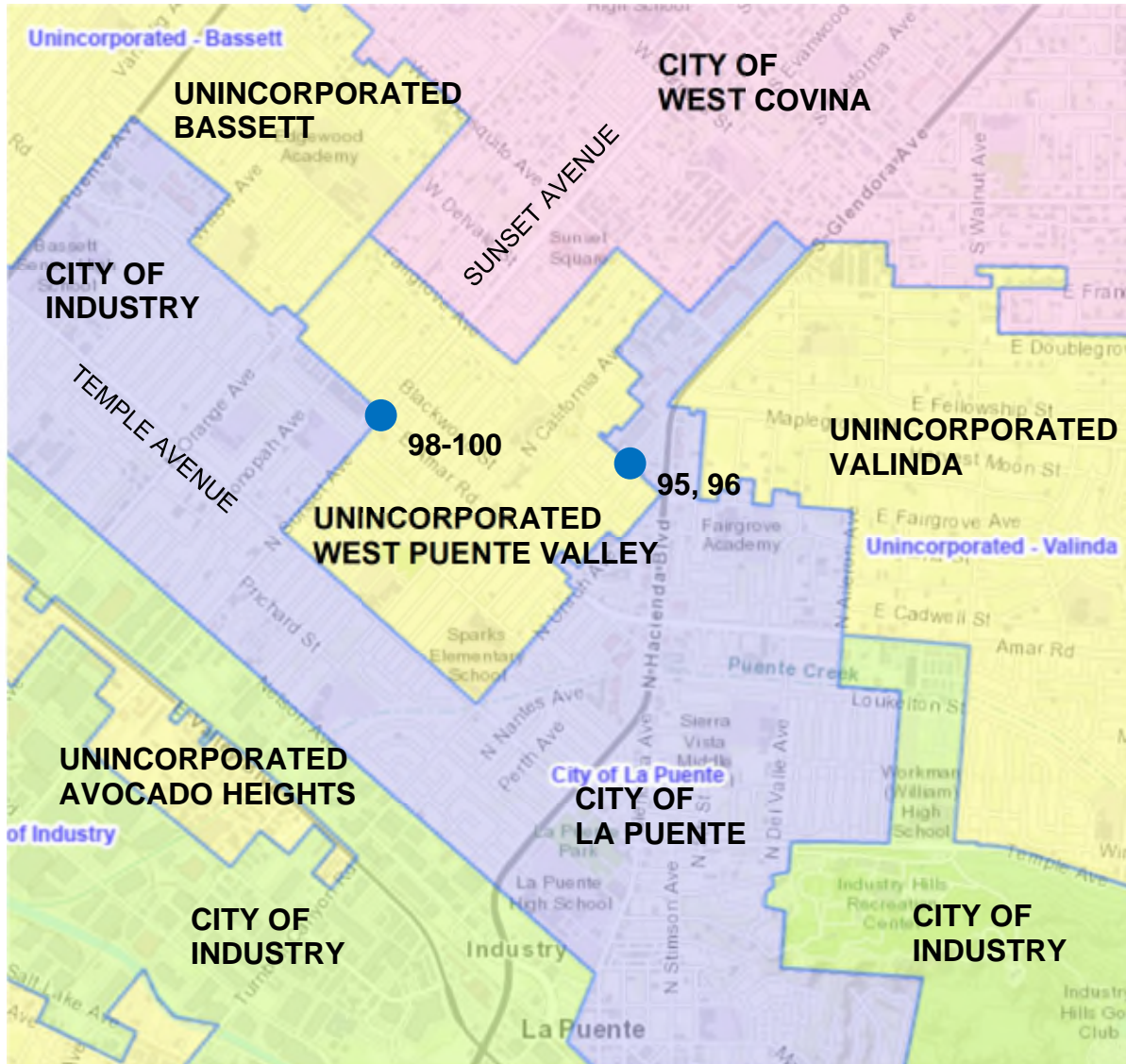


**ENCLOSURE F  
PROPOSED TRAFFIC REGULATIONS  
ROWLAND HEIGHTS  
SUPERVISORIAL DISTRICT 1**



- Items for adoption in the Board letter

**ENCLOSURE G  
PROPOSED TRAFFIC REGULATIONS  
WEST PUENTE VALLEY  
SUPERVISORIAL DISTRICT 1**

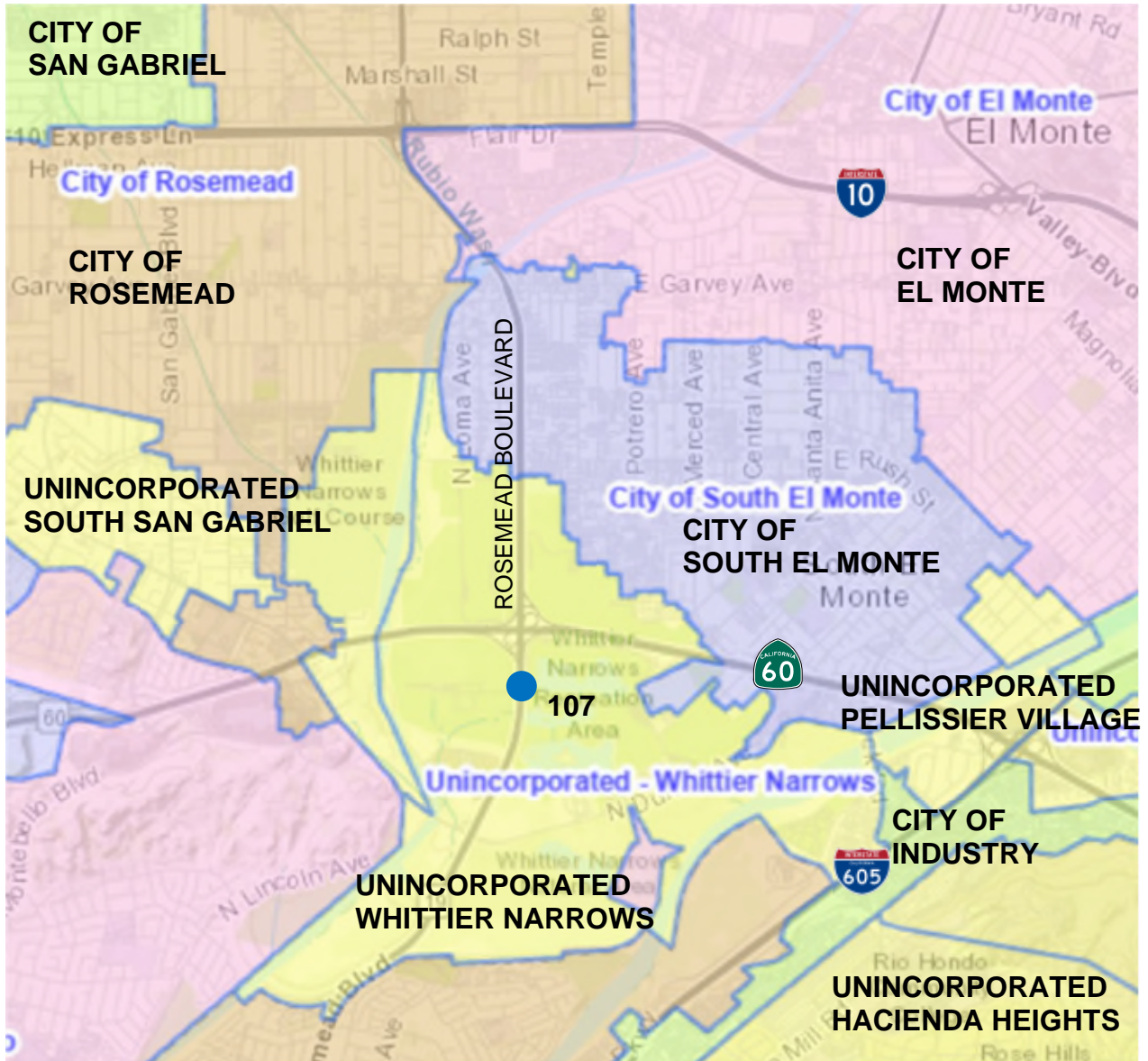


- Items for adoption in the Board letter

August 12, 2025



**ENCLOSURE H  
PROPOSED TRAFFIC REGULATION  
WHITTIER NARROWS  
SUPERVISORIAL DISTRICT 1**



- Item for adoption in the Board letter

August 12, 2025