



MARK PESTRELLA, Director

COUNTY OF LOS ANGELES
DEPARTMENT OF PUBLIC WORKS

"To Enrich Lives Through Effective and Caring Service"

900 SOUTH FREMONT AVENUE
ALHAMBRA, CALIFORNIA 91803-1331
Telephone (626) 458-5100
<http://dpw.lacounty.gov>

ADDRESS ALL CORRESPONDENCE TO:
P.O. BOX 1460
ALHAMBRA, CALIFORNIA 91802-1460

IN REPLY PLEASE
REFER TO FILE

October 08, 2024

The Honorable Board of Supervisors
County of Los Angeles
383 Kenneth Hahn Hall of Administration
500 West Temple Street
Los Angeles, California 90012

Dear Supervisors:

ADOPTED

BOARD OF SUPERVISORS
COUNTY OF LOS ANGELES

56 October 8, 2024

Edward Yen
EDWARD YEN
EXECUTIVE OFFICER

**TRANSPORTATION CORE SERVICE AREA
TRAFFIC REGULATIONS IN THE UNINCORPORATED COMMUNITIES OF
ATHENS-WESTMONT, FLORENCE-FIRESTONE, LADERA HEIGHTS,
ROSEWOOD/EAST GARDENA, VIEW PARK/WINDSOR HILLS,
WEST CARSON, AND WILLOWBROOK
(SUPERVISORIAL DISTRICT 2)
(3 VOTES)**

SUBJECT

Public Works is seeking Board approval to implement traffic regulations to support traffic safety, enhance traffic flow, encourage parking turnover, facilitate street sweeping services, and provide adequate parking for disabled persons in the unincorporated communities of Athens-Westmont, Florence-Firestone, Ladera Heights, Rosewood/East Gardena, View Park/Windsor Hills, West Carson, and Willowbrook.

IT IS RECOMMENDED THAT THE BOARD:

1. Find that adopting and/or rescinding traffic regulation orders and posting or removing the corresponding regulatory and advisory signage are categorically exempt from the provisions of the California Environmental Quality Act.
2. Rescind a traffic regulation order prohibiting parking for street sweeping purposes from 8 a.m. to 10 a.m., Fridays only, on the west side of Vermont Avenue between 88th Street and 92nd Street in the unincorporated community of Athens-Westmont as established on September 4, 2004.
3. Adopt a traffic regulation order prohibiting parking for street sweeping purposes and establishing a tow-away zone from 8 a.m. to 10 a.m., Fridays only, on the west side of Vermont Avenue between

88th Street and Century Boulevard in the unincorporated community of Athens-Westmont.

4. Adopt a traffic regulation order prohibiting parking of vehicles over 6 feet in height on both sides of 94th Street between Vermont Avenue and the alley west of Vermont Avenue in the unincorporated community of Athens-Westmont.

5. Adopt a traffic regulation order establishing a disabled persons' parking zone on the north side of 94th Street between a point 45 feet and a point 65 feet west of Vermont Avenue in the unincorporated community of Athens-Westmont.

6. Adopt a traffic regulation order establishing a disabled persons' parking zone on the south side of 94th Street between a point 60 feet and a point 80 feet west of Vermont Avenue in the unincorporated community of Athens-Westmont.

7. Adopt a traffic regulation order requiring northbound and southbound traffic on Beach Street to stop at its intersection with 82nd Street, establishing all-way stop control in the unincorporated community of Florence-Firestone.

8. Adopt a traffic regulation order requiring eastbound and westbound traffic on 60th Street to stop at its intersection with Makee Avenue, establishing all-way stop control in the unincorporated community of Florence-Firestone.

9. Rescind a traffic regulation order prohibiting parking for street sweeping purposes from 4 a.m. to 7 a.m., Fridays only, on both sides of Randolph Street (North) between Slauson Avenue and Wilmington Avenue in the unincorporated community of Florence-Firestone as established on September 6, 2005.

10. Adopt a traffic regulation order prohibiting parking for street sweeping purposes and establishing a tow-away zone from 4 a.m. to 7 a.m., Friday only, on the north side of Randolph Street (North) between Slauson Avenue and Holmes Avenue in the unincorporated community of Florence-Firestone.

11. Adopt a traffic regulation order prohibiting parking for street sweeping purposes and establishing a tow-away zone from 4 a.m. to 7 a.m., Friday only, on the north side of Randolph Street (North) between Holmes Avenue and Wilmington Avenue in the unincorporated community of Florence-Firestone.

12. Adopt a traffic regulation order prohibiting parking from 10 p.m. to 6 a.m. on the north side of Randolph Street (North) between Holmes Avenue and Wilmington Avenue in the unincorporated community of Florence-Firestone.

13. Adopt a traffic regulation order prohibiting stopping on the south side of Randolph Street (North) between Slauson Avenue and Wilmington Avenue in the unincorporated community of Florence-Firestone.

14. Adopt a traffic regulation order prohibiting parking from 10 p.m. to 6 a.m. on both sides of Fairfax Avenue between 57th Street and a point 1,240 feet north of 57th Street in the unincorporated communities of Ladera Heights and View Park/Windsor Hills.

15. Adopt a traffic regulation order prohibiting stopping at any time on the west side of Fairfax Avenue between a point 480 feet and a point 660 feet north of 57th Street in the unincorporated

community of Ladera Heights.

16. Adopt a traffic regulation order prohibiting stopping at any time on the south side of Lennon Street between Spring Street and a point 130 feet west of Main Street in the unincorporated community of Rosewood/East Gardena.

17. Adopt a traffic regulation order prohibiting stopping at any time on the east side of Spring Street between Lennon Street and a point 150 feet north of Main Street in the unincorporated community of Rosewood/East Gardena.

18. Rescind a traffic regulation order establishing a 40-mph speed limit on Normandie Avenue between 225th Street and Sepulveda Boulevard in the unincorporated community of West Carson as established on May 19, 1964.

19. Adopt a traffic regulation order establishing a 35-mph speed limit on Normandie Avenue between 225th Street and Sepulveda Boulevard in the unincorporated community of West Carson.

20. Adopt a traffic regulation order prohibiting parking from 10 p.m. to 6 a.m. on the east side of Royal Boulevard between a point 158 feet and a point 292 feet south of 209th Street in the unincorporated community of West Carson.

21. Adopt a traffic regulation order prohibiting parking from 10 p.m. to 6 a.m. on the west side of Royal Boulevard between a point 154 feet and a point 298 feet north of 210th Street in the unincorporated community of West Carson.

22. Rescind a traffic regulation order prohibiting parking for a period longer than 15 minutes on the north side of 120th Street between a point 690 feet and a point 750 feet west of Wilmington Avenue in the unincorporated community of Willowbrook as established on December 19, 2023.

23. Adopt a traffic regulation order prohibiting parking for a period longer than 15 minutes on the north side of 120th Street between a point 640 feet and a point 750 feet west of Wilmington Avenue in the unincorporated community of Willowbrook.

PURPOSE/JUSTIFICATION OF RECOMMENDED ACTION

The purpose of the recommended traffic regulation actions is to adopt and/or rescind traffic regulation orders, which will allow Public Works to post or remove the corresponding regulatory and advisory signage. Public Works is recommending these actions to enhance traffic flow, encourage parking turnover, facilitate street sweeping services, and provide adequate parking for disabled persons. These actions will benefit all users of the various roadways and will support Public Works' transportation priority to improve traffic safety. Requests for the traffic regulations were generated by residents or community groups. The affected areas are indicated on the enclosed maps (Enclosures A, B, C, D, E, and F).

Implementation of Strategic Plan Goals

These recommendations support the County Strategic Plan: North Star 2, Foster Vibrant and Resilient Communities, Focus Area Goal D, Sustainability, Strategy i, Climate Health, by supporting multimodal transportation investments that improve safety and mobility, reduce traffic congestion, and reduce greenhouse gas emissions.

FISCAL IMPACT/FINANCING

There will be no impact to the County General Fund. Funding is included in the Road Fund (B03 – Services and Supplies) Fiscal Year 2024-25 Budget to cover the minor costs of installing and/or removing the necessary signs and markings.

FACTS AND PROVISIONS/LEGAL REQUIREMENTS

The California Vehicle Code authorizes the Board to implement traffic regulations that are required prior to enforcement by the California Highway Patrol and the Sheriff's Department.

ENVIRONMENTAL DOCUMENTATION

The establishment of the regulation, including the installation or removal of related traffic control devices required to notify the motoring public is categorically exempt from the provisions of the California Environmental Quality Act pursuant to Section 15301(c) of the California Environmental Quality Act Guidelines and Class I(x) 7 of the Environmental Reporting Procedures and Guidelines approved by the Board on November 17, 1987.

IMPACT ON CURRENT SERVICES (OR PROJECTS)

Implementation of these traffic controls will have a positive impact by enhancing traffic flow and safety. Upon the Board's approval of the traffic regulation, the corresponding signs and markings will be installed within 16 weeks.

CONCLUSION

Please return one adopted copy of this letter to Public Works, Traffic Safety and Mobility Division. Also, please forward adopted copies of this letter to the Sheriff's Department, Parking Enforcement Detail; and the California Highway Patrol's South Los Angeles and West Los Angeles offices.

Respectfully submitted,



MARK PESTRELLA, PE

Director

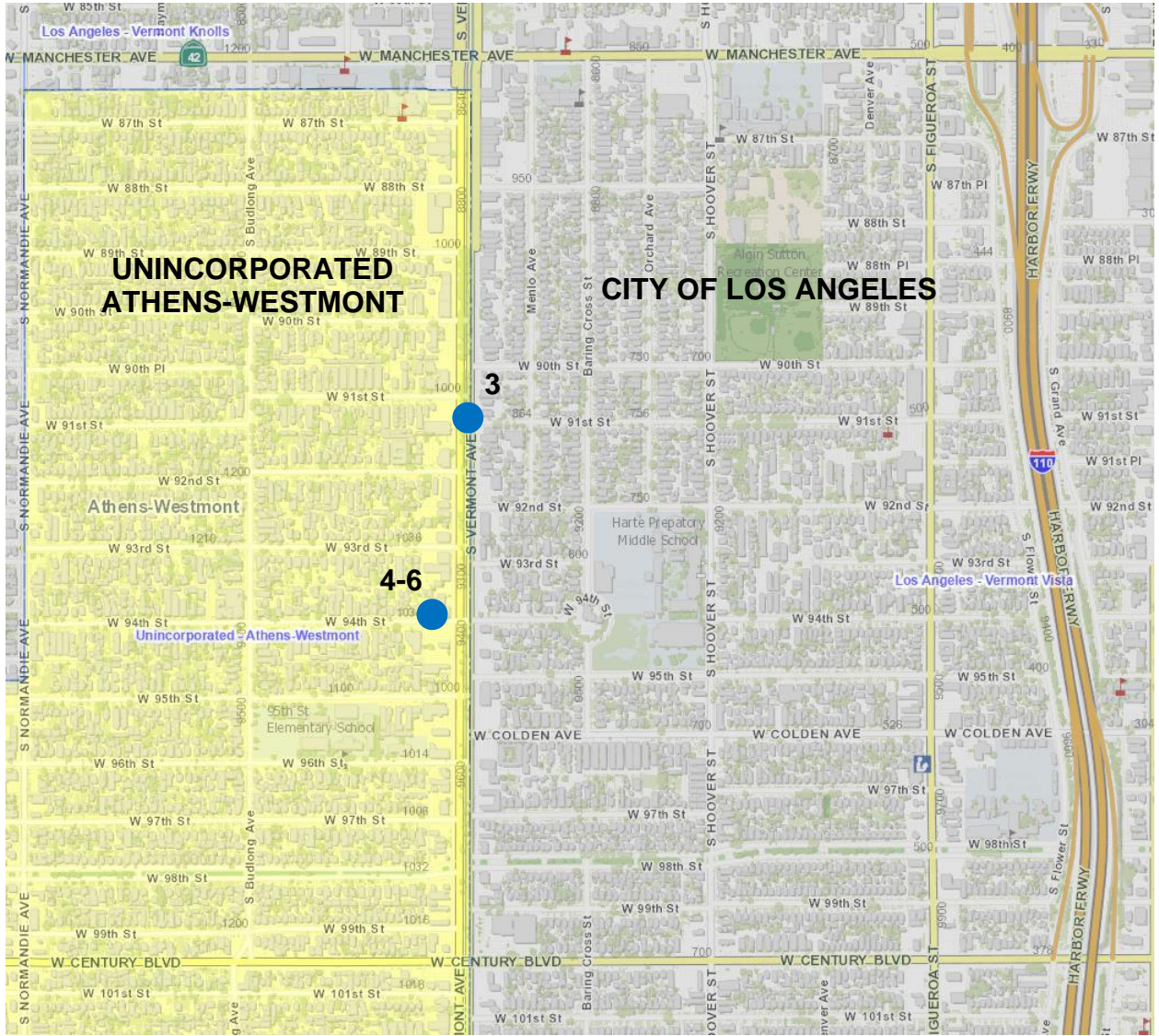
MP:EK:wm

Enclosures

c: Chief Executive Office (Chia-Ann Yen)
County Counsel
Executive Office
Sheriff's Department (Parking Enforcement
Detail)
California Highway Patrol (South Los Angeles,
West Los Angeles)



**ENCLOSURE A
PROPOSED TRAFFIC REGULATIONS
ATHENS-WESTMONT
SUPERVISORIAL DISTRICT 2**

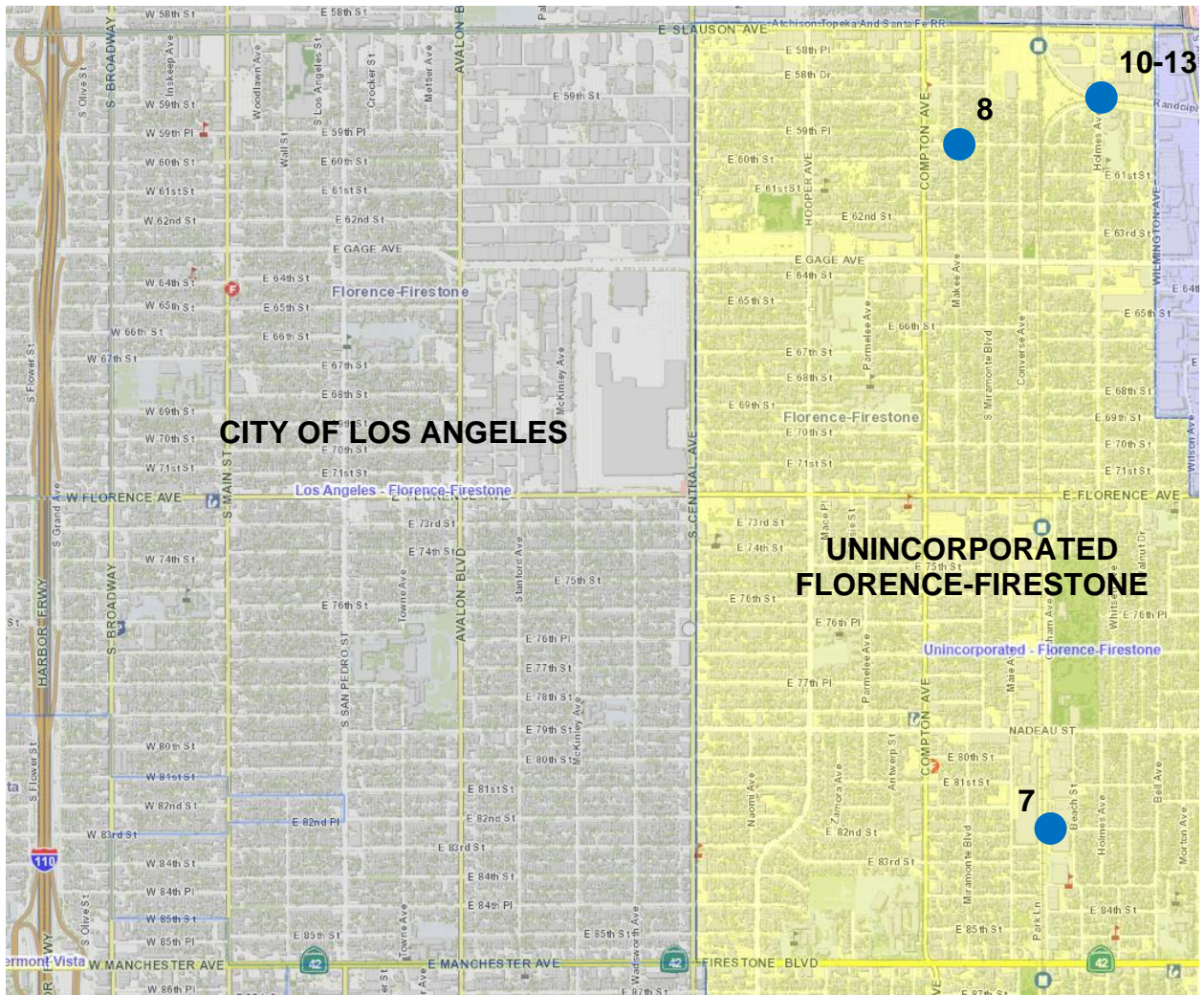


● Items for adoption in the Board letter

October 8, 2024



**ENCLOSURE B
PROPOSED TRAFFIC REGULATIONS
FLORENCE-FIRESTONE
SUPERVISORIAL DISTRICT 2**

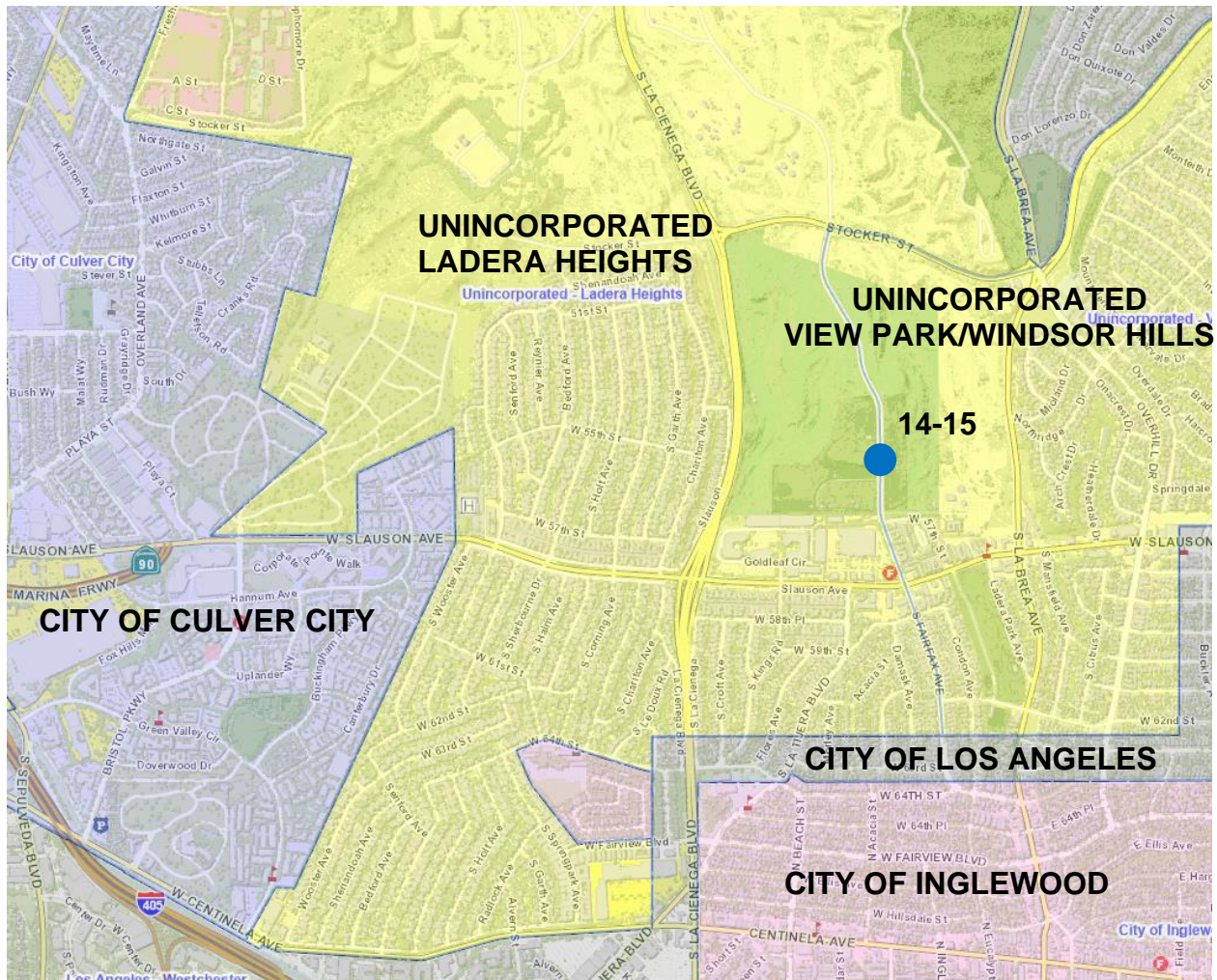


● Items for adoption in the Board letter

October 8, 2024



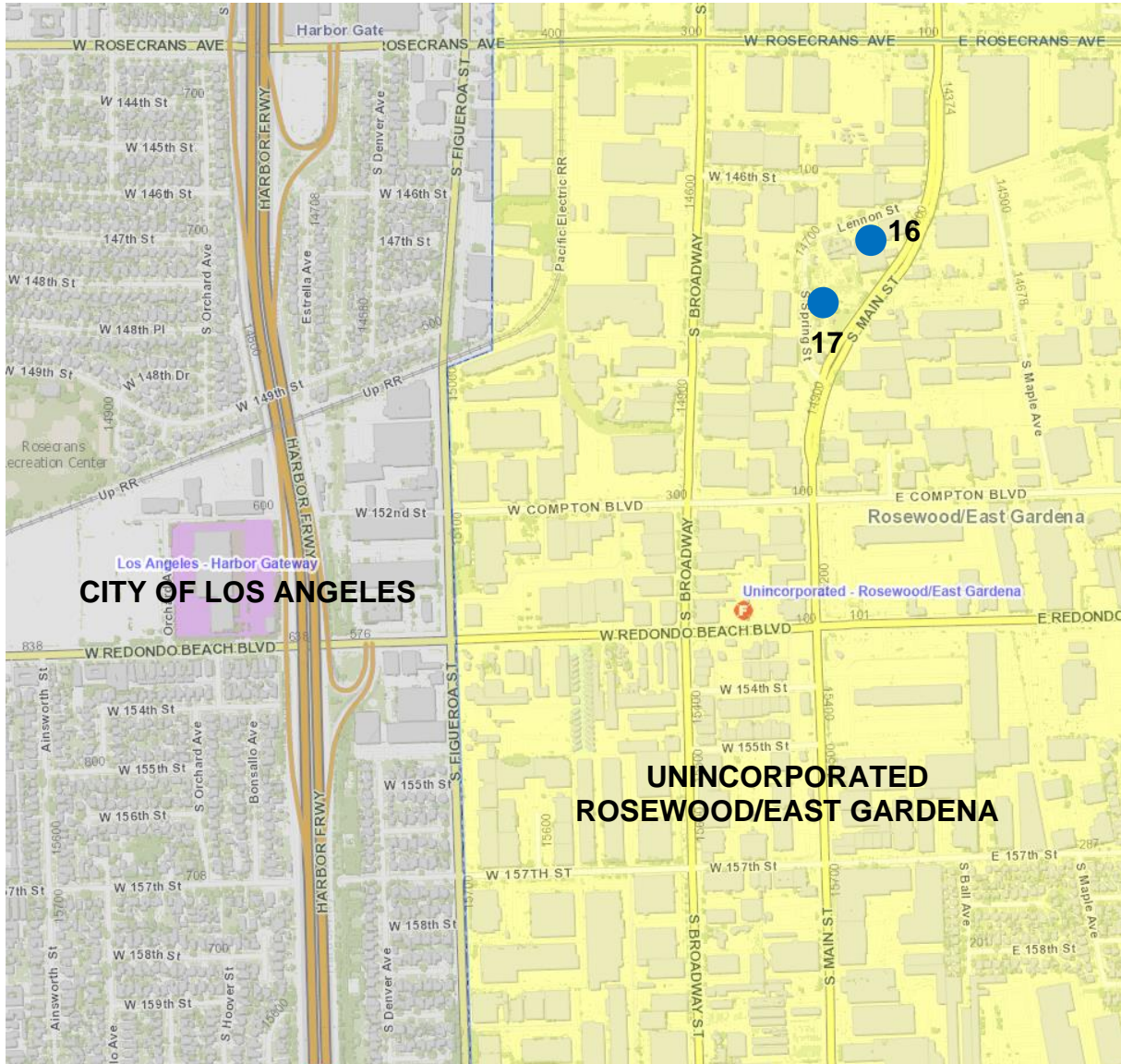
**ENCLOSURE C
PROPOSED TRAFFIC REGULATIONS
LADERA HEIGHTS AND VIEW PARK/WINDSOR HILLS
SUPERVISORIAL DISTRICT 2**




● Items for adoption in the Board letter



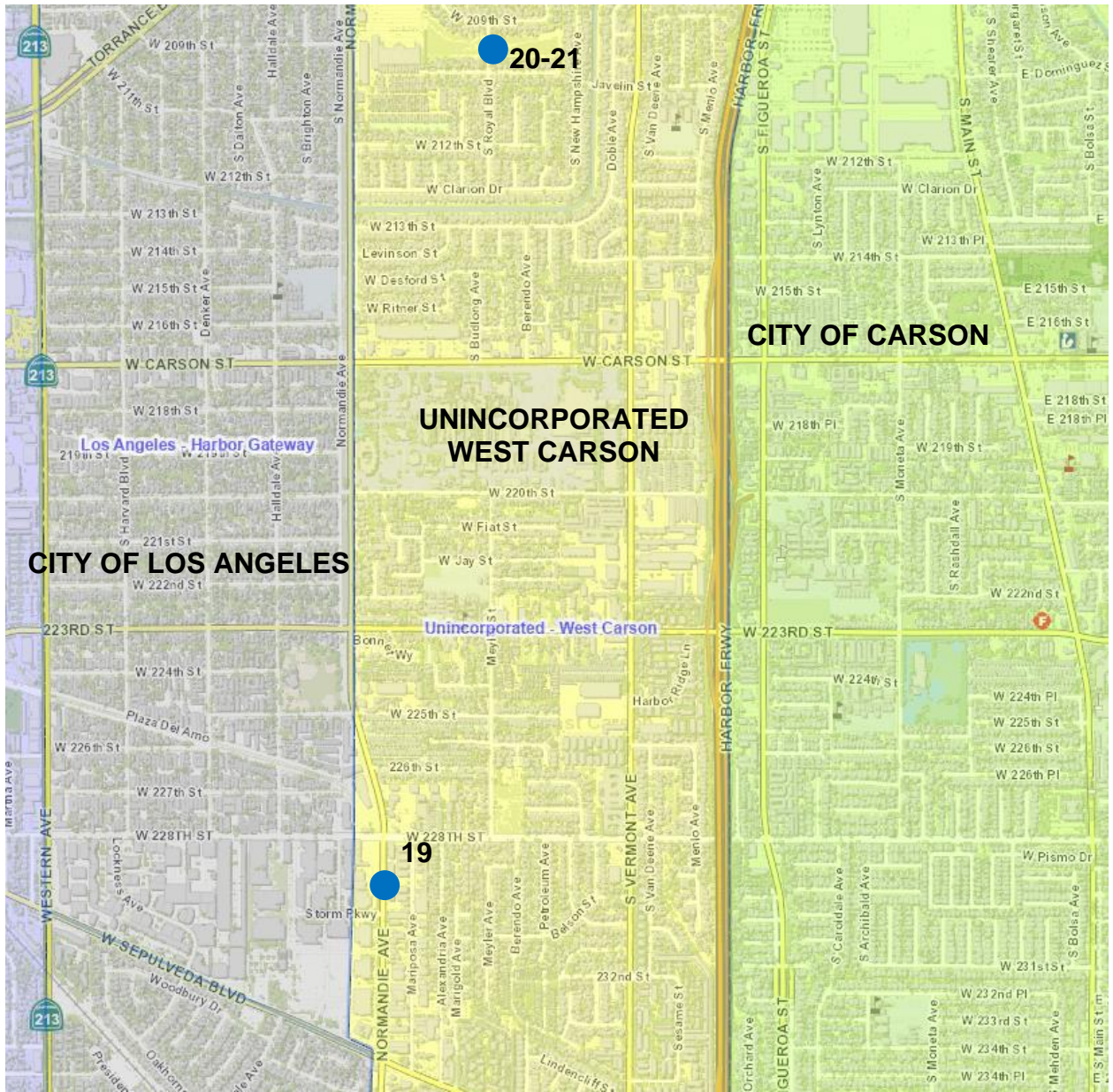
**ENCLOSURE D
PROPOSED TRAFFIC REGULATIONS
ROSEWOOD/EAST GARDENA
SUPERVISORIAL DISTRICT 2**



 Items for adoption in the Board letter



**ENCLOSURE E
PROPOSED TRAFFIC REGULATIONS
WEST CARSON
SUPERVISORIAL DISTRICT 2**

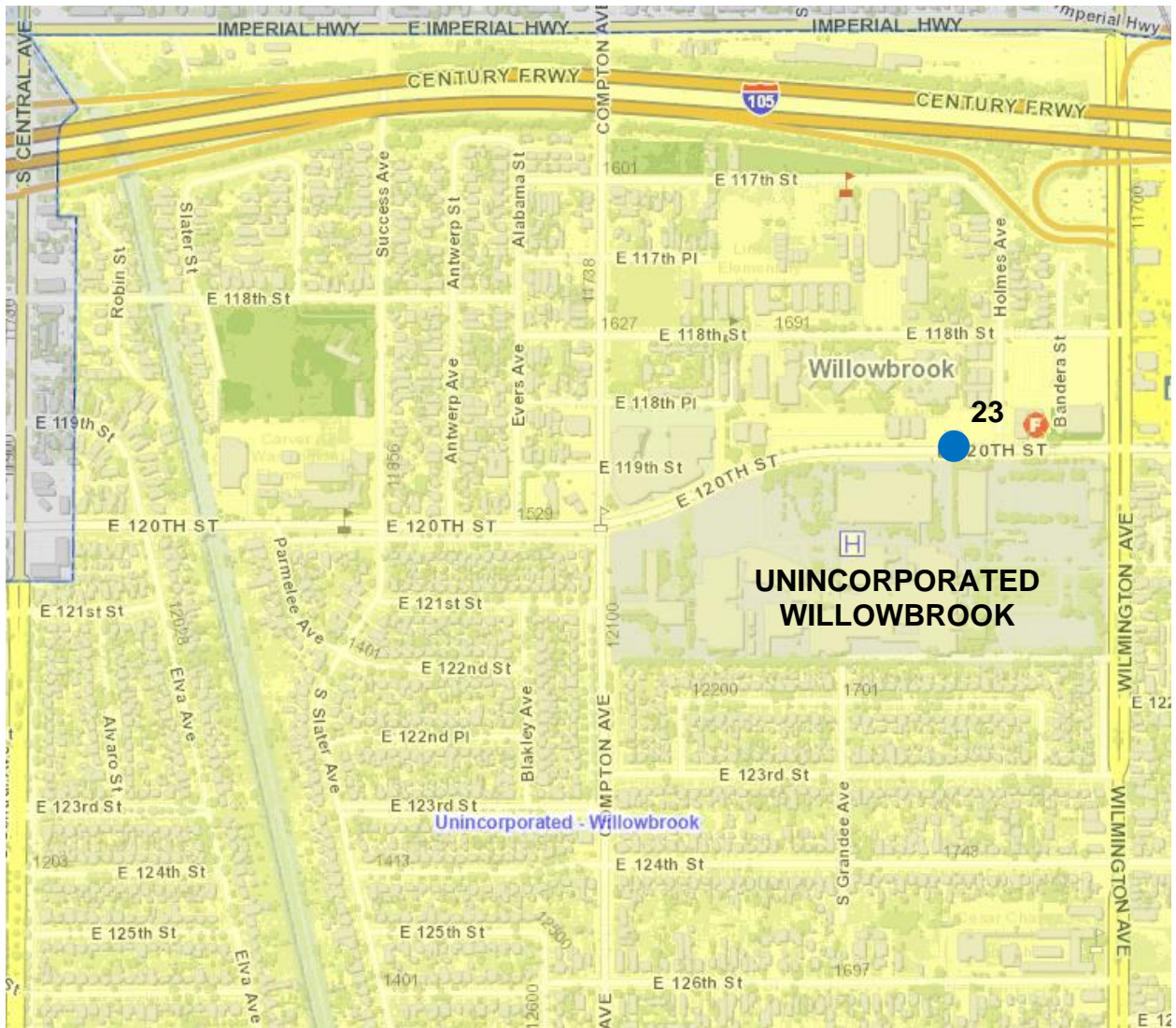


● Items for adoption in the Board letter

October 8, 2024



**ENCLOSURE F
PROPOSED TRAFFIC REGULATION
WILLOWBROOK
SUPERVISORIAL DISTRICT 2**



● Item for adoption in the Board letter

October 8, 2024