



MARK PESTRELLA, Director

**COUNTY OF LOS ANGELES
DEPARTMENT OF PUBLIC WORKS**

"To Enrich Lives Through Effective and Caring Service"

900 SOUTH FREMONT AVENUE
ALHAMBRA, CALIFORNIA 91803-1331
Telephone (626) 458-5100
<http://dpw.lacounty.gov>

ADDRESS ALL CORRESPONDENCE TO:
P.O. BOX 1460
ALHAMBRA, CALIFORNIA 91802-1460

IN REPLY PLEASE
REFER TO FILE

October 13, 2020

The Honorable Board of Supervisors
County of Los Angeles
383 Kenneth Hahn Hall of Administration
500 West Temple Street
Los Angeles, California 90012

Dear Supervisors:

ADOPTED

BOARD OF SUPERVISORS
COUNTY OF LOS ANGELES

42 October 13, 2020

CELIA ZAVALA
EXECUTIVE OFFICER

**TRANSPORTATION CORE SERVICE AREA
TRAFFIC REGULATIONS IN THE UNINCORPORATED
COMMUNITIES OF AGUA DULCE, ALTADENA, CASTAIC, AND DUARTE
(SUPERVISORIAL DISTRICT 5)
(3 VOTES)**

SUBJECT

Public Works is seeking Board approval to implement traffic regulations to support traffic safety and enhance traffic flow in the unincorporated communities of Agua Dulce, Altadena, Castaic, and Duarte.

IT IS RECOMMENDED THAT THE BOARD:

1. Find that adopting and/or rescinding traffic regulation orders and posting the corresponding regulatory and advisory signage are categorically exempt from the provisions of the California Environmental Quality Act.
2. Adopt a traffic regulation order prohibiting commercial vehicles with a combined gross vehicle weight of 6,000 pounds or more on Capra Road between Soledad Canyon Road and 105 feet south of Soledad Canyon Road, in the unincorporated community of Agua Dulce.
3. Adopt a traffic regulation order requiring northbound and southbound traffic on Sinaloa Avenue to stop at its intersection with Crary Street, and for westbound traffic on Crary Street to stop at its intersection with Sinaloa Avenue, establishing all-way stop control, in the unincorporated community of Altadena.

4. Adopt a traffic regulation order prohibiting stopping at any time on the west side of Castaic Road between a point 147 feet and a point 348 feet north of Ridge Route Road, in the unincorporated community of Castaic.
5. Adopt a traffic regulation order prohibiting parking from 11 p.m. to 4 a.m. on the west side of Castaic Road between a point 730 feet and a point 760 feet north of Ridge Route Road, in the unincorporated community of Castaic.
6. Adopt a traffic regulation order prohibiting parking for a period longer than 15 minutes on the west side of Castaic Road between a point 730 feet and a point 760 feet north of Ridge Route Road, in the unincorporated community of Castaic.
7. Adopt a traffic regulation order prohibiting stopping at any time on the west side of Castaic Road between a point 1,180 feet and a point 1,369 feet north of Lake Hughes Road, in the unincorporated community of Castaic.
8. Rescind a traffic regulation order establishing a disabled persons parking zone on Goodall Avenue between a point 25 feet south and a point 45 feet south of El Sur Street, in the unincorporated community of Duarte, as established on June 8, 2016.
9. Adopt a traffic regulation establishing a passenger loading zone on the west side of Mountain Avenue between a point 40 feet and a point 60 feet south of Maydee Street, in the unincorporated community of Duarte.

PURPOSE/JUSTIFICATION OF RECOMMENDED ACTION

The purpose of the recommended actions is to support traffic safety and enhance traffic flow. Requests for these traffic regulations were generated by residents or community groups. The affected areas are indicated on the enclosed maps (Attachments A to D).

Implementation of Strategic Plan Goals

These recommendations support the County Strategic Plan: Strategy II.3, Make Environmental Sustainability our Daily Reality. The recommended actions support a clean, flexible, and integrated Multi-Modal Transportation System that improves mobility and traffic safety.

FISCAL IMPACT/FINANCING

There will be no impact to the County General Fund. Sufficient funds are included in the Road Fund Fiscal Year 2020-21 Budget to cover the minor costs of removing and installing the necessary signs and markings.

FACTS AND PROVISIONS/LEGAL REQUIREMENTS

The California Vehicle Code authorizes the Board to implement these traffic regulations which are required prior to enforcement by the California Highway Patrol and the Sheriff's Department.

ENVIRONMENTAL DOCUMENTATION

The establishment of these regulations, including the installation of related traffic control devices required to notify the motoring public is categorically exempt from the provisions of the California Environmental Quality Act pursuant to Section 15301(c) of the California Environmental Quality Act Guidelines and Class I(x) 7 of the Environmental Reporting Procedures and Guidelines approved by the Board on November 17, 1987.

IMPACT ON CURRENT SERVICES (OR PROJECTS)

Implementation of these traffic controls will have a positive impact by enhancing traffic flow and safety. Upon the Board's approval of these traffic regulations, the corresponding signs and markings will be installed within 12 weeks.

CONCLUSION

Please return one adopted copy of this letter to Public Works, Traffic Safety and Mobility Division. Also, please forward adopted copies of this letter to the Sheriff's Department, Contract Law Enforcement Bureau, Field Operations Support Services, and Parking Enforcement Detail; and the California Highway Patrol's Lancaster, Altadena, Newhall and Baldwin Park offices.

Respectfully submitted,



MARK PESTRELLA

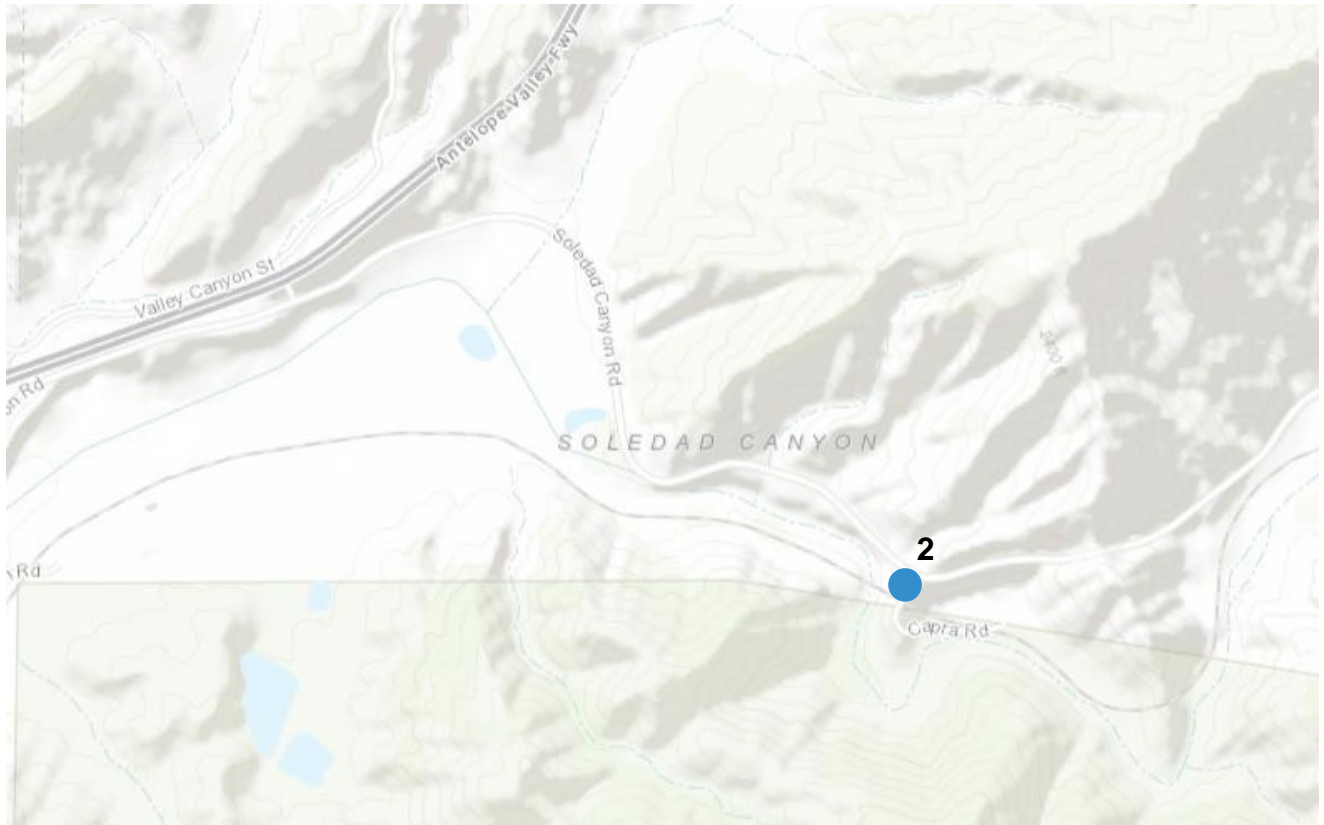
Director

MP:EKT:dj

Enclosures

c: Chief Executive Office
County Counsel
Executive Office

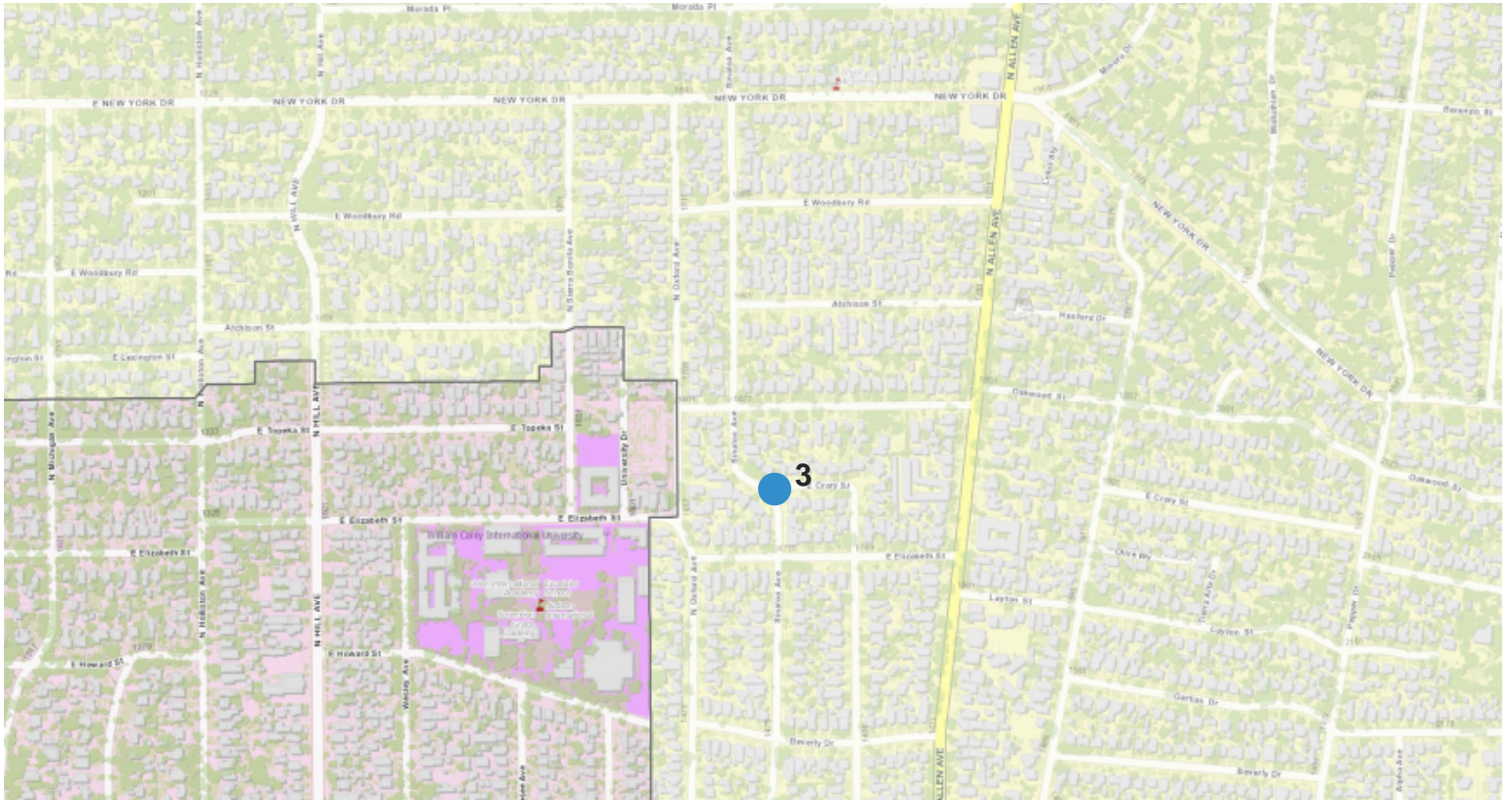
**ATTACHMENT A
PROPOSED TRAFFIC REGULATIONS
AGUA DULCE
SUPERVISORIAL DISTRICT 5**



● Indicates the location/recommendation number in the Board letter.



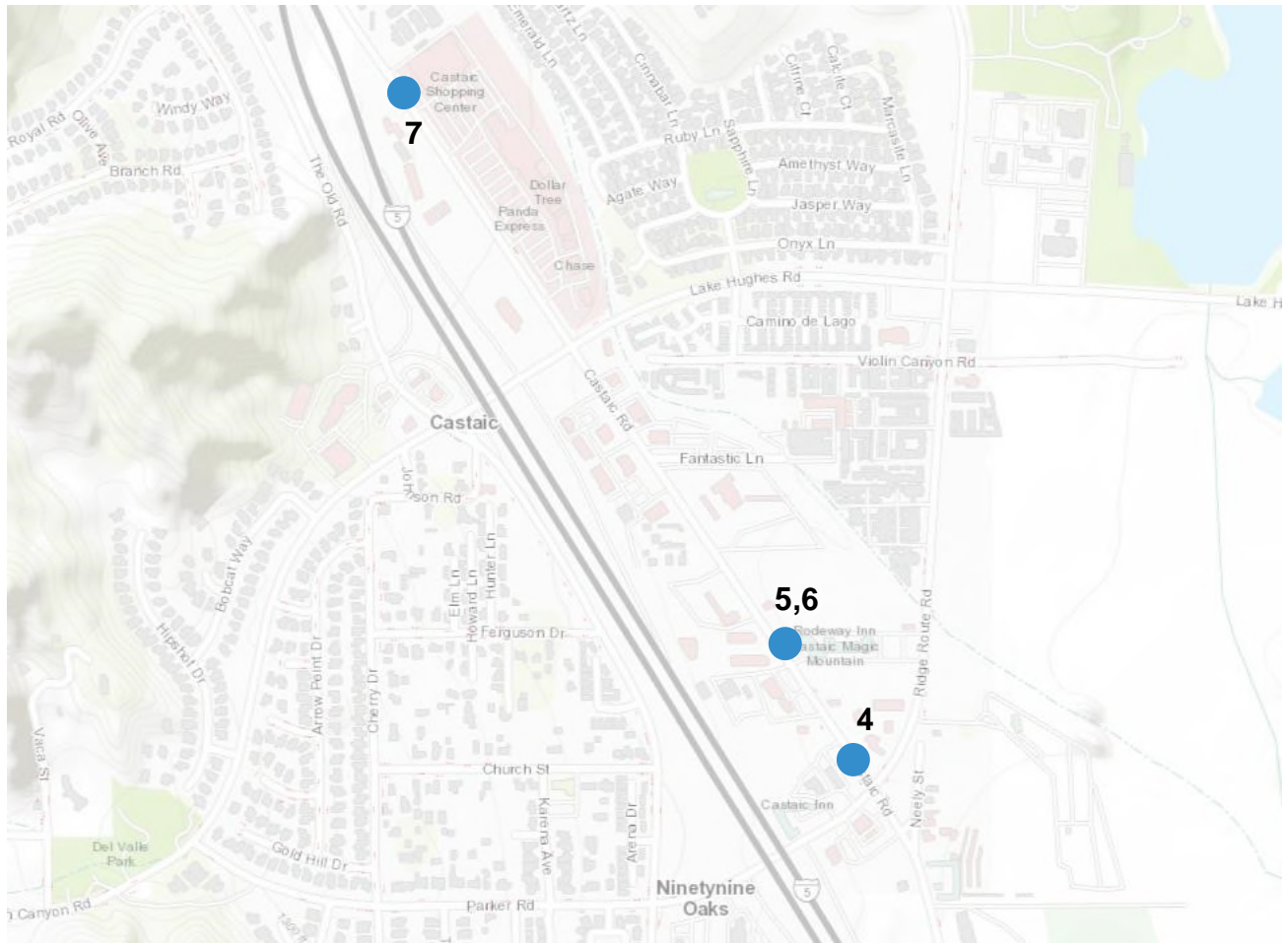
**ATTACHMENT B
PROPOSED TRAFFIC REGULATION
ALTADENA
SUPERVISORIAL DISTRICT 5**



● Indicates the location/recommendation number in the Board letter.



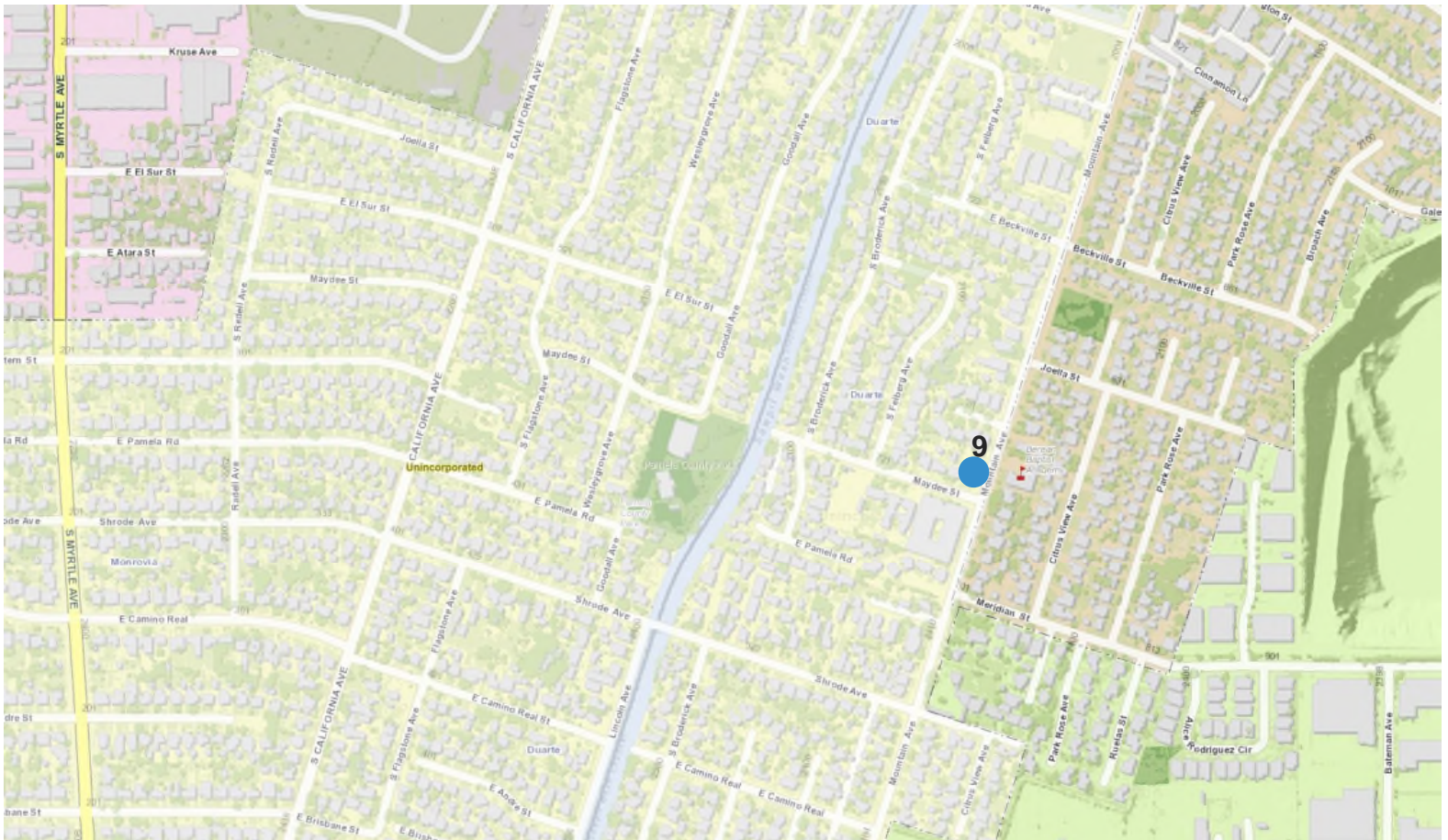
**ATTACHMENT C
PROPOSED TRAFFIC REGULATIONS
CASTAIC
SUPERVISORIAL DISTRICT 5**




● Indicates the location/recommendation number in the Board letter.



**ATTACHMENT D
PROPOSED TRAFFIC REGULATION
DUARTE
SUPERVISORIAL DISTRICT 5**



 Indicates the location/recommendation number in the Board letter.