



County of Los Angeles  
**CHIEF EXECUTIVE OFFICE**

Kenneth Hahn Hall of Administration  
500 West Temple Street, Room 713, Los Angeles, California 90012  
(213) 974-1101  
<http://ceo.lacounty.gov>

WILLIAM T FUJIOKA  
Chief Executive Officer

Board of Supervisors  
GLORIA MOLINA  
First District  
MARK RIDLEY-THOMAS  
Second District  
ZEV YAROSLAVSKY  
Third District  
DON KNABE  
Fourth District  
MICHAEL D. ANTONOVICH  
Fifth District

November 10, 2009

**ADOPTED**

BOARD OF SUPERVISORS  
COUNTY OF LOS ANGELES

The Honorable Board of Supervisors  
County of Los Angeles  
383 Kenneth Hahn Hall of Administration  
500 West Temple Street  
Los Angeles, California 90012

15 NOVEMBER 10, 2009

Dear Supervisors:

*Sachi A. Hamai*  
SACHI A. HAMAI  
EXECUTIVE OFFICER

**JOINT RESOLUTION OF THE BOARD OF SUPERVISORS OF THE COUNTY OF  
LOS ANGELES, THE CITY COUNCIL OF THE CITY OF PALMDALE,  
THE CITY OF LANCASTER, THE BOARD OF TRUSTEES OF THE ANTELOPE VALLEY  
MOSQUITO AND VECTOR CONTROL DISTRICT, AND OTHER AFFECTED TAXING  
ENTITIES, APPROVING AND ACCEPTING THE NEGOTIATED EXCHANGE OF PROPERTY  
TAX REVENUE AS A RESULT OF THE PROPOSED ANNEXATION OF TERRITORIES TO  
THE ANTELOPE VALLEY MOSQUITO AND VECTOR CONTROL DISTRICT  
(ANNEXATION NO. 2008-10)  
(SUPERVISORIAL DISTRICT 5) (3 VOTES)**

**SUBJECT**

This action is to adopt the Joint Resolution for the Negotiated Exchange of Property Tax Revenue associated with the annexation of territories into the Antelope Valley Mosquito and Vector Control District.

**IT IS RECOMMENDED THAT YOUR BOARD:**

Approve the Joint Resolution between your Board, the Antelope Valley Mosquito and Vector Control District, and other affected taxing entities, based on the negotiated exchange of property tax revenue related to proposed Annexation 2008-10 to the Antelope Valley Mosquito and Vector Control District.

**PURPOSE/JUSTIFICATION OF RECOMMENDED ACTION**

The governing bodies of the Antelope Valley Mosquito and Vector Control District (District) and the respective taxing entities including the City of Lancaster, Lancaster Cemetery District, Antelope Valley-East Kern Water Agency, Quartz Hill Water District, Palmdale Water District, and Palm Ranch Irrigation District have adopted the attached Joint Resolution based on the negotiated exchange of property tax revenue related to the proposed annexation to the District. The following remaining affected agencies are expected to adopt the joint resolution by

*"To Enrich Lives Through Effective And Caring Service"*

**Please Conserve Paper – This Document and Copies are Two-Sided  
Intra-County Correspondence Sent Electronically Only**

November 10, 2009, and will submit their signed, original copies to the Local Agency Formation Commission (LAFCO) for the County of Los Angeles: City of Palmdale, County Sanitation District No. 14 of Los Angeles County, County Sanitation District No. 20 of Los Angeles County, Santa Clarita Valley Sanitation District of Los Angeles County, and Antelope Valley Resource Conservation District. The annexation to the District will allow the affected territories to obtain mosquito and vector control services from the District.

In order for LAFCO to proceed with the required hearings on the proposed annexations, your Board, on behalf of the Los Angeles County General Fund, Public Library, Road District No. 5, Lighting Maintenance District No. 1687, Waterworks District No. 40, Lighting District No. 1616, and Consolidated Fire Protection District, must also adopt the attached Joint Resolution.

The proposed annexation territories cover approximately 14,120 acres, including residential communities, commercially zoned land, vacant land, and some industrial land. The annexation territories are located in the unincorporated Antelope Valley of Los Angeles County, and the Cities of Palmdale and Lancaster. The current population of the areas covered by the proposed annexation territories is approximately 38,742 persons who will be served by the District upon annexation.

#### **FISCAL IMPACT/FINANCING**

There is no base transfer of property taxes associated with this annexation. If approved, the adopted resolution will transfer a portion of the annual property tax increment attributable to the area affected by the annexation from the County and the other affected taxing entities to the District commencing with Fiscal Year 2010-11 or the fiscal year after the effective date of the annexation, if later than July 1, 2010. The listing of County agencies that are currently receiving an incremental property tax share in the annexation area is reflected in Attachment A.

#### **FACTS AND PROVISIONS/LEGAL REQUIREMENTS**

Pursuant to Part 3, Division 3, Title 5 of the California Government Code, commencing with Section 56000, the District adopted a resolution and filed an application with LAFCO to initiate proceedings for annexation of territories to the District.

Section 99 of the Revenue and Taxation Code (R&T Code) requires that prior to the effective date of any jurisdictional change, the governing bodies of all agencies whose service area or service responsibilities will be altered by such change, must negotiate a reallocation of property tax revenue between the affected agencies, and approve and accept such reallocation by resolution. The District and the other independent taxing entities have adopted, or are expected to adopt the negotiated Joint Resolution for the subject annexation, as required by Section 99 of the R&T Code. Adoption of the Joint Resolution by your Board will allow LAFCO to schedule the required public hearings on the proposed annexations. LAFCO will subsequently take action to approve, approve with changes, or disapprove the proposal for annexation.

The Joint Resolution has been approved as to form by County Counsel.

The Honorable Board of Supervisors  
November 10, 2009  
Page 3

**CONCLUSION**

At such time as the recommendation is approved by your Board, please return one copy of this letter and thirteen originals of the Resolution to LAFCO, one copy of the letter and a copy of the Resolution to the Chief Executive Office, Office of Unincorporated Area Services, and one copy of the letter and Resolution to the Auditor-Controller, Tax Division.

Respectfully submitted,



WILLIAM T FUJIOKA  
Chief Executive Officer

WF:LS  
DSP:JST:ib

Attachment

c: Executive Officer, Board of Supervisors  
Acting County Counsel  
Auditor-Controller

Antelope Valley Mosquito and Vector Control District Annexation 2008-10  
Los Angeles County Agencies' Current Tax Share Ratios

TRA	AGENCY NAME	TAX SHARE RATIO
00229	General Fund	0.293292703
	County Library	0.021638323
	Road District No. 5	0.005973891
	Consolidated Fire Prot. Dist.	0.166902334
	Lighting Maint. Dist. No. 1687	0.017984386
00242	General Fund	0.436963201
	County Library	0.028692081
	Consolidated Fire Prot. Dist.	0.174483335
01446	General Fund	0.215775545
	Consolidated Fire Prot. Dist.	0.175291000
	Lighting Maint. Dist. No. 1616	0.007000000
01599	General Fund	0.181025769
	Consolidated Fire Prot. Dist.	0.184000000
	Lighting Maint. Dist. No. 1616	0.009400000
01632	General Fund	0.191513852
	Consolidated Fire Prot. Dist.	0.179256240
	Lighting Maint. Dist. No. 1616	0.026182454
	Waterworks District No. 40	0.000000000
	Water Wks No. 40 ACO Fund	0.000000000
01948	General Fund	0.074810814
	Consolidated Fire Prot. Dist.	0.308656754
	Lighting Maint. Dist. No. 1616	0.016689356
	Waterworks District No. 40	0.000000000
	Water Wks No. 40 ACO Fund	0.000000000
01962	General Fund	0.191513852
	Consolidated Fire Prot. Dist.	0.179256240
	Lighting Maint. Dist. No. 1616	0.026182454
	Waterworks District No. 40	0.000000000
	Water Wks No. 40 ACO Fund	0.000000000
01977	General Fund	0.293292703
	County Library	0.021638323
	Road District No. 5	0.005973891
	Consolidated Fire Prot. Dist.	0.166902334
	Lighting Maint. Dist. No. 1687	0.017984386
02203	General Fund	0.403719436
	County Library	0.027394109
	Consolidated Fire Prot. Dist.	0.164748273

TRA	AGENCY NAME	TAX SHARE RATIO
09929	General Fund	0.413720970
	County Library	0.028214081
	Consolidated Fire Prot. Dist.	0.172818335
09934	General Fund	0.436647838
	County Library	0.028657735
	Consolidated Fire Prot. Dist.	0.174357160
09990	General Fund	0.292922010
	County Library	0.023038800
	Road District No. 5	0.006219290
	Consolidated Fire Prot. Dist.	0.173385362
	Lighting Maint. Dist. No. 1687	0.018434626
09991	General Fund	0.388409294
	County Library	0.028734888
	Consolidated Fire Prot. Dist.	0.172812543
09993	General Fund	0.218626363
	County Library	0.021439745
	Consolidated Fire Prot. Dist.	0.163778786
10238	General Fund	0.444485249
	County Library	0.029463081
	Consolidated Fire Prot. Dist.	0.177192335
10239	General Fund	0.403719436
	County Library	0.027394109
	Consolidated Fire Prot. Dist.	0.164748273
10241	General Fund	0.403781448
	County Library	0.027390998
	Consolidated Fire Prot. Dist.	0.164736160
10404	General Fund	0.230365699
	Consolidated Fire Prot. Dist.	0.166219047
	Waterworks District No. 40	0.000000000
	Water Wks No. 40 ACO Fund	0.000000000
10460	General Fund	0.436963201
	County Library	0.028692081
	Consolidated Fire Prot. Dist.	0.174483335
10474	General Fund	0.293292703
	County Library	0.021638323
	Road District No. 5	0.005973891
	Consolidated Fire Prot. Dist.	0.166902334
	Lighting Maint. Dist. No. 1687	0.017984386

TRA	AGENCY NAME	TAX SHARE RATIO
02463	General Fund	0.300503745
	County Library	0.022394996
	Road District No. 5	0.006079734
	Consolidated Fire Prot. Dist.	0.169524812
03648	General Fund	0.425989382
	County Library	0.029463081
	Consolidated Fire Prot. Dist.	0.177192335
03650	General Fund	0.418467334
	County Library	0.028692081
	Consolidated Fire Prot. Dist.	0.174483335
03803	General Fund	0.281036375
	County Library	0.020924720
	Road District No. 5	0.005857745
	Consolidated Fire Prot. Dist.	0.162577648
	Lighting Maint. Dist. No. 1687	0.017474367
03912	General Fund	0.181035418
	Consolidated Fire Prot. Dist.	0.176857000
04837	General Fund	0.385543955
	County Library	0.026324635
	Consolidated Fire Prot. Dist.	0.158304632
06273	General Fund	0.381566295
	County Library	0.028734888
	Consolidated Fire Prot. Dist.	0.172812543
06274	General Fund	0.196480762
	County Library	0.022763918
	Consolidated Fire Prot. Dist.	0.171745372
06393	General Fund	0.244021284
	Consolidated Fire Prot. Dist.	0.167519039
	Lighting Maint. Dist. No. 1616	0.015276162
	Waterworks District No. 40	0.011506377
	Water Wks No. 40 ACO Fund	0.008936766
06727	General Fund	0.406946150
	Consolidated Fire Prot. Dist.	0.177676139
	Lighting Maint. Dist. No. 1616	0.017792838
	Waterworks District No. 40	0.000000000
	Water Wks No. 40 ACO Fund	0.000000000
06731	General Fund	0.216910117
	Consolidated Fire Prot. Dist.	0.184000000
06853	General Fund	0.225359324
	Consolidated Fire Prot. Dist.	0.179256240

TRA	AGENCY NAME	TAX SHARE RATIO
10605	General Fund	0.281036375
	County Library	0.020924720
	Road District No. 5	0.005819745
	Consolidated Fire Prot. Dist.	0.162577648
	Lighting Maint. Dist. No. 1687	0.017474367
10647	General Fund	0.375729155
	Consolidated Fire Prot. Dist.	0.177220189
	Lighting Maint. Dist.-No. 1616	0.014119594
	Waterworks District No. 40	0.000000000
	Water Wks No. 40 ACO Fund	0.000000000
11073	General Fund	0.293292703
	County Library	0.021638323
	Road District No. 5	0.005973891
	Consolidated Fire Prot. Dist.	0.166902334
	Lighting Maint. Dist. No. 1687	0.017984386
11082	General Fund	0.220265699
	Consolidated Fire Prot. Dist.	0.166219047
	Lighting Maint. Dist. No. 1616	0.010100000
	Waterworks District No. 40	0.000000000
	Water Wks No. 40 ACO Fund	0.000000000
11091	General Fund	0.200378385
	Consolidated Fire Prot. Dist.	0.166219047
	Lighting Maint. Dist. No. 1616	0.009200000
	Waterworks District No. 40	0.015391982
	Water Wks No. 40 ACO Fund	0.011907571
11092	General Fund	0.265638266
	Consolidated Fire Prot. Dist.	0.181599097
11093	General Fund	0.314342643
	County Library	0.022875297
	Road District No. 5	0.006240701
	Consolidated Fire Prot. Dist.	0.174341459
11201	General Fund	0.273500521
	Consolidated Fire Prot. Dist.	0.172373296
	Waterworks District No. 40	0.012456712
	Water Wks No. 40 ACO Fund	0.009522999
11230	General Fund	0.386454151
	County Library	0.028734888
	Consolidated Fire Prot. Dist.	0.172812543
11231	General Fund	0.218626363
	County Library	0.021439745
	Consolidated Fire Prot. Dist.	0.163778786

TRA	AGENCY NAME	TAX SHARE RATIO
06854	General Fund	0.387615564
	Consolidated Fire Prot. Dist.	0.017000000
	Waterworks District No. 40	0.000000000
	Water Wks No. 40 ACO Fund	0.000000000
06855	General Fund	0.230226593
	Consolidated Fire Prot. Dist.	0.178000000
07350	General Fund	0.288328597
	County Library	0.021170323
	Road District No. 5	0.005924891
	Consolidated Fire Prot. Dist.	0.164817334
	Lighting Maint. Dist. No. 1687	0.017984386
07613	General Fund	0.406983147
	County Library	0.028734888
	Consolidated Fire Prot. Dist.	0.172812543
07638	General Fund	0.425989382
	County Library	0.029463081
	Consolidated Fire Prot. Dist.	0.177192335
07639	General Fund	0.432216837
	County Library	0.028214081
	Consolidated Fire Prot. Dist.	0.172818335
08021	General Fund	0.436792249
	County Library	0.028692081
	Consolidated Fire Prot. Dist.	0.174483335
08384	General Fund	0.224361165
	Consolidated Fire Prot. Dist.	0.184000000
08388	General Fund	0.288328597
	County Library	0.021170323
	Road District No. 5	0.005924891
	Consolidated Fire Prot. Dist.	0.164817334
	Lighting Maint. Dist. No. 1687	0.017984386
08393	General Fund	0.288328597
	County Library	0.021170323
	Road District No. 5	0.005924891
	Consolidated Fire Prot. Dist.	0.164817334
	Lighting Maint. Dist. No. 1687	0.017984386
08555	General Fund	0.267919657
	Consolidated Fire Prot. Dist.	0.170233799
	Lighting Maint. Dist. No. 1616	0.001983075
	Waterworks District No. 40	0.012347086
	Water Wks No. 40 ACO Fund	0.009489470

TRA	AGENCY NAME	TAX SHARE RATIO
11234	General Fund	0.260375009
	Consolidated Fire Prot. Dist.	0.170090133
	Lighting Maint. Dist. No. 1616	0.018790595
	Waterworks District No. 40	0.012258263
	Water Wks No. 40 ACO Fund	0.009370965
11370	General Fund	0.300287123
	County Library	0.023646297
	Road District No. 5	0.006349701
	Consolidated Fire Prot. Dist.	0.177050459
11374	General Fund	0.293292703
	County Library	0.021638323
	Road District No. 5	0.005973891
	Consolidated Fire Prot. Dist.	0.166902334
	Lighting Maint. Dist. No. 1687	0.017984386
11379	General Fund	0.293292703
	County Library	0.021638323
	Road District No. 5	0.005973891
	Consolidated Fire Prot. Dist.	0.166902334
	Lighting Maint. Dist. No. 1687	0.017984386
11429	General Fund	0.300743752
	County Library	0.022409323
	Road District No. 5	0.006082891
	Consolidated Fire Prot. Dist.	0.169611334
	Lighting Maint. Dist. No. 1687	0.017984386
11435	General Fund	0.403719436
	County Library	0.027394109
	Consolidated Fire Prot. Dist.	0.164748273
11581	General Fund	0.420710223
	Consolidated Fire Prot. Dist.	0.177915745
	Lighting Maint. Dist. No. 1616	0.021000000
	Waterworks District No. 40	0.000000000
	Water Wks No. 40 ACO Fund	0.000000000
11633	General Fund	0.293292703
	County Library	0.021638323
	Road District No. 5	0.005973891
	Consolidated Fire Prot. Dist.	0.166902334
	Lighting Maint. Dist. No. 1687	0.017984386
11634	General Fund	0.293292703
	County Library	0.021638323
	Road District No. 5	0.005973891
	Consolidated Fire Prot. Dist.	0.166902334
	Lighting Maint. Dist. No. 1687	0.017984386

TRA	AGENCY NAME	TAX SHARE RATIO
08703	General Fund	0.256814039
	Consolidated Fire Prot. Dist.	0.172467008
08739	General Fund	0.254626745
	Consolidated Fire Prot. Dist.	0.170946174
	Waterworks District No. 40	0.009495823
	Water Wks No. 40 ACO Fund	0.007259666
09535	General Fund	0.300743752
	County Library	0.022409323
	Road District No. 5	0.006082891
	Consolidated Fire Prot. Dist.	0.169611334
	Lighting Maint. Dist. No. 1687	0.017984386
09536	General Fund	0.310612396
	County Library	0.022988732
	Road District No. 5	0.006207660
	Consolidated Fire Prot. Dist.	0.173094729
09537	General Fund	0.293811566
	County Library	0.021783354
	Road District No. 5	0.005975248
	Consolidated Fire Prot. Dist.	0.167093511
	Lighting Maint. Dist. No. 1687	0.017840261
09538	General Fund	0.310713871
	County Library	0.022980559
	Road District No. 5	0.006206307
	Consolidated Fire Prot. Dist.	0.173070553
09540	General Fund	0.275390885
	County Library	0.020921002
	Road District No. 5	0.005761448
	Consolidated Fire Prot. Dist.	0.160661079
	Lighting Maint. Dist. No. 1687	0.016920684
09543	General Fund	0.284252438
	County Library	0.021439745
	Road District No. 5	0.005873939
	Consolidated Fire Prot. Dist.	0.163778786
09544	General Fund	0.288487423
	County Library	0.021695720
	Road District No. 5	0.005928745
	Consolidated Fire Prot. Dist.	0.165286648
	Lighting Maint. Dist. No. 1687	0.017474367
09546	General Fund	0.311495864
	County Library	0.023038800
	Road District No. 5	0.006219290
	Consolidated Fire Prot. Dist.	0.173385362
	Lighting Maint. Dist. No. 1687	0.018434626

TRA	AGENCY NAME	TAX SHARE RATIO
11635	General Fund	0.293292703
	County Library	0.021638323
	Road District No. 5	0.005973891
	Consolidated Fire Prot. Dist.	0.166902334
	Lighting Maint. Dist. No. 1687	0.017984386
11698	General Fund	0.296780890
	County Library	0.022029033
	Road District No. 5	0.006000814
	Consolidated Fire Prot. Dist.	0.167884691
	Lighting Maint. Dist. No. 1687	0.017845832
11718	General Fund	0.221347151
	Consolidated Fire Prot. Dist.	0.165183124
	Lighting Maint. Dist. No. 1616	0.021989038
	Waterworks District No. 40	0.013868042
	Water Wks No. 40 ACO Fund	0.010720664
11795	General Fund	0.321793691
	County Library	0.023646297
	Road District No. 5	0.006349701
	Consolidated Fire Prot. Dist.	0.177050459
11846	General Fund	0.444485249
	County Library	0.029463081
	Consolidated Fire Prot. Dist.	0.177192335
11848	General Fund	0.444485249
	County Library	0.029463081
	Consolidated Fire Prot. Dist.	0.177192335
11871	General Fund	0.435409035
	Consolidated Fire Prot. Dist.	0.178225624
	Lighting Maint. Dist. No. 1616	0.006600000
	Waterworks District No. 40	0.000000000
	Water Wks No. 40 ACO Fund	0.000000000
11872	General Fund	0.216875545
	Consolidated Fire Prot. Dist.	0.175291000
	Lighting Maint. Dist. No. 1616	0.005900000
	Waterworks District No. 40	0.000000000
	Water Wks No. 40 ACO Fund	0.000000000
12128	General Fund	0.442495259
	County Library	0.029297624
	Consolidated Fire Prot. Dist.	0.176831921
12264	General Fund	0.319827691
	County Library	0.023484297
	Road District No. 5	0.006286701
	Consolidated Fire Prot. Dist.	0.175654459

TRA	AGENCY NAME	TAX SHARE RATIO
09552	General Fund	0.322602403
	County Library	0.023693888
	Road District No. 5	0.006359936
	Consolidated Fire Prot. Dist.	0.177336521
09554	General Fund	0.402065395
	Consolidated Fire Prot. Dist.	0.177456506
	Waterworks District No. 40	0.000000000
	Water Wks No. 40 ACO Fund	0.000000000
09557	General Fund	0.286957829
	County Library	0.021598952
	Road District No. 5	0.005908115
	Consolidated Fire Prot. Dist.	0.164737786
	Lighting Maint. Dist. No. 1687	0.017405655
09558	General Fund	0.300503745
	County Library	0.022394996
	Road District No. 5	0.006079734
	Consolidated Fire Prot. Dist.	0.169524812
09559	General Fund	0.297871578
	County Library	0.022240382
	Road District No. 5	0.006046426
	Consolidated Fire Prot. Dist.	0.168596703
09561	General Fund	0.321793691
	County Library	0.023646297
	Road District No. 5	0.006349701
	Consolidated Fire Prot. Dist.	0.177050459
09562	General Fund	0.283858559
	County Library	0.021455059
	Road District No. 5	0.005879050
	Consolidated Fire Prot. Dist.	0.163886779
09568	General Fund	0.285109467
	County Library	0.021490095
	Road District No. 5	0.005884777
	Consolidated Fire Prot. Dist.	0.164081431
	Lighting Maint. Dist. No. 1687	0.017327776
	Waterworks District No. 40	0.011736722
	Water Wks No. 40 ACO Fund	0.008972068
09569	General Fund	0.275407811
	County Library	0.020920284
	Road District No. 5	0.005761751
	Consolidated Fire Prot. Dist.	0.160656021
	Lighting Maint. Dist. No. 1687	0.016920997

TRA	AGENCY NAME	TAX SHARE RATIO
12555	General Fund	0.287012203
	County Library	0.021594296
	Road District No. 5	0.005906686
	Consolidated Fire Prot. Dist.	0.164721394
	Lighting Maint. Dist. No. 1687	0.017403854
12672	General Fund	0.377003177
	Consolidated Fire Prot. Dist.	0.176376797
	Lighting Maint. Dist. No. 1616	0.002431126
	Waterworks District No. 40	0.000000000
	Water Wks No. 40 ACO Fund	0.000000000
12673	General Fund	0.375786233
	Consolidated Fire Prot. Dist.	0.176376797
	Lighting Maint. Dist. No. 1616	0.002433242
	Waterworks District No. 40	0.000000000
	Water Wks No. 40 ACO Fund	0.000000000
12863	General Fund	0.319718691
	County Library	0.023476297
	Road District No. 5	0.006282701
	Consolidated Fire Prot. Dist.	0.175837459
12888	General Fund	0.277041611
	County Library	0.020911460
	Road District No. 5	0.005873939
	Consolidated Fire Prot. Dist.	0.159785183
	Lighting Maint. Dist. No. 1687	0.011732715
12899	General Fund	0.293292918
	County Library	0.021866711
	Road District No. 5	0.006079734
	Consolidated Fire Prot. Dist.	0.165531209
	Lighting Maint. Dist. No. 1687	0.011732715
12900	General Fund	0.293292918
	County Library	0.021866711
	Road District No. 5	0.006079734
	Consolidated Fire Prot. Dist.	0.165531209
	Lighting Maint. Dist. No. 1687	0.011732715
13346	General Fund	0.220961118
	Consolidated Fire Prot. Dist.	0.182756620
13471	General Fund	0.377135645
	Consolidated Fire Prot. Dist.	0.177000000
	Waterworks District No. 40	0.000000000
	Water Wks No. 40 ACO Fund	0.000000000
13508	General Fund	0.377135645
	Consolidated Fire Prot. Dist.	0.177000000
	Waterworks District No. 40	0.000000000



TRA	AGENCY NAME	TAX SHARE RATIO
09575	General Fund	0.289414678
	County Library	0.021209323
	Road District No. 5	0.005912891
	Consolidated Fire Prot. Dist.	0.165326334
	Lighting Maint. Dist. No. 1687	0.017984386
09578	General Fund	0.308562147
	County Library	0.022868575
	Road District No. 5	0.006182013
	Consolidated Fire Prot. Dist.	0.172373296
	Water Wks No. 40 ACO Fund	0.009522999
09580	General Fund	0.243661694
	County Library	0.028903708
	Road District No. 5	0.007484696
	Consolidated Fire Prot. Dist.	0.185810671
	Waterworks District No. 40	0.015609125
	Water Wks No. 40 ACO Fund	0.011934104
09581	General Fund	0.243691263
	County Library	0.028898599
	Road District No. 5	0.007486075
	Consolidated Fire Prot. Dist.	0.185810671
	Waterworks District No. 40	0.015604426
	Water Wks No. 40 ACO Fund	0.011929573
09582	General Fund	0.242551408
	County Library	0.028838284
	Road District No. 5	0.007469618
	Consolidated Fire Prot. Dist.	0.185810671
	Waterworks District No. 40	0.015573982
	Water Wks No. 40 ACO Fund	0.011907571
09583	General Fund	0.285131810
	County Library	0.021489691
	Road District No. 5	0.005883501
	Consolidated Fire Prot. Dist.	0.164068961
	Lighting Maint. Dist. No. 1687	0.017326791
	Waterworks District No. 40	0.011736334
	Water Wks No. 40 ACO Fund	0.008972814
09587	General Fund	0.263176853
	County Library	0.030050175
	Road District No. 5	0.007730966
	Consolidated Fire Prot. Dist.	0.185810671
09589	General Fund	0.263147773
	County Library	0.030053502
	Road District No. 5	0.007732236
	Consolidated Fire Prot. Dist.	0.185810671

TRA	AGENCY NAME	TAX SHARE RATIO
	Water Wks No. 40 ACO Fund	0.000000000
13509	General Fund	0.378356985
	Consolidated Fire Prot. Dist.	0.177000000
	Waterworks District No. 40	0.000000000
	Water Wks No. 40 ACO Fund	0.000000000
13558	General Fund	0.277274900
	County Library	0.020926067
	Road District No. 5	0.005733204
	Consolidated Fire Prot. Dist.	0.163778786
	Lighting Maint. Dist. No. 1687	0.009496375
13619	General Fund	0.400626231
	Consolidated Fire Prot. Dist.	0.176831696
	Lighting Maint. Dist. No. 1616	0.002503446
	Waterworks District No. 40	0.000000000
	Water Wks No. 40 ACO Fund	0.000000000
13620	General Fund	0.400482419
	Consolidated Fire Prot. Dist.	0.176828988
	Lighting Maint. Dist. No. 1616	0.002625292
	Waterworks District No. 40	0.000000000
	Water Wks No. 40 ACO Fund	0.000000000
13621	General Fund	0.402065395
	Consolidated Fire Prot. Dist.	0.177456506
	Waterworks District No. 40	0.000000000
	Water Wks No. 40 ACO Fund	0.000000000
13625	General Fund	0.216758529
	Consolidated Fire Prot. Dist.	0.179391702
	Lighting Maint. Dist. No. 1616	0.001783742
13800	General Fund	0.319334709
	County Library	0.023469723
	Road District No. 5	0.006302286
	Consolidated Fire Prot. Dist.	0.175728370
13812	General Fund	0.441118051
	County Library	0.029243072
	Consolidated Fire Prot. Dist.	0.175869187
13817	General Fund	0.270006816
	Consolidated Fire Prot. Dist.	0.182574502
	Waterworks District No. 40	0.000000000
	Water Wks No. 40 ACO Fund	0.000000000
13825	General Fund	0.277952569
	County Library	0.020975417
	Road District No. 5	0.005746725
	Consolidated Fire Prot. Dist.	0.160231768

TRA	AGENCY NAME	TAX SHARE RATIO
09592	General Fund	0.237816747
	Consolidated Fire Prot. Dist.	0.168928047
09593	General Fund	0.300893708
	County Library	0.022401074
	Road District No. 5	0.006079840
	Consolidated Fire Prot. Dist.	0.169556261
	Lighting Maint. Dist. No. 1687	0.017977057
09610	General Fund	0.261981970
	County Library	0.029979979
	Road District No. 5	0.007715804
	Consolidated Fire Prot. Dist.	0.185810671
09776	General Fund	0.253243290
	Consolidated Fire Prot. Dist.	0.169664296
	Lighting Maint. Dist. No. 1616	0.013100000
	Waterworks District No. 40	0.012274712
	Water Wks No. 40 ACO Fund	0.009522999
09804	General Fund	0.288328597
	County Library	0.021170323
	Road District No. 5	0.005924891
	Consolidated Fire Prot. Dist.	0.164817334
	Lighting Maint. Dist. No. 1687	0.017984386
09805	General Fund	0.413437227
	County Library	0.028224081
	Consolidated Fire Prot. Dist.	0.172398335
09809	General Fund	0.167633043
	Consolidated Fire Prot. Dist.	0.178000000
	Lighting Maint. Dist. No. 1616	0.009100000
09810	General Fund	0.425989382
	County Library	0.029463081
	Consolidated Fire Prot. Dist.	0.177192335
09812	General Fund	0.386454151
	County Library	0.028734888
	Consolidated Fire Prot. Dist.	0.172812543
09815	General Fund	0.444485249
	County Library	0.029463081
	Consolidated Fire Prot. Dist.	0.177192335
09816	General Fund	0.403719436
	County Library	0.027394109
	Consolidated Fire Prot. Dist.	0.164748273
09817	General Fund	0.441732110
	County Library	0.029627665

TRA	AGENCY NAME	TAX SHARE RATIO
	Lighting Maint. Dist. No. 1687	0.012123732
13856	General Fund	0.277952569
	County Library	0.020975417
	Road District No. 5	0.005746725
	Consolidated Fire Prot. Dist.	0.160231768
	Lighting Maint. Dist. No. 1687	0.012123732
13904	General Fund	0.277980982
	County Library	0.020977510
	Road District No. 5	0.005747298
	Consolidated Fire Prot. Dist.	0.160247759
	Lighting Maint. Dist. No. 1687	0.012069067
13910	General Fund	0.402065395
	Consolidated Fire Prot. Dist.	0.177456506
	Waterworks District No. 40	0.000000000
	Water Wks No. 40 ACO Fund	0.000000000
13915	General Fund	0.403719436
	County Library	0.027394109
	Consolidated Fire Prot. Dist.	0.164748273
13916	General Fund	0.385543955
	County Library	0.026324635
	Consolidated Fire Prot. Dist.	0.158304632
13920	General Fund	0.221347151
	Consolidated Fire Prot. Dist.	0.165183124
	Lighting Maint. Dist. No. 1616	0.021989038
	Waterworks District No. 40	0.013868042
	Water Wks No. 40 ACO Fund	0.010720664
13921	General Fund	0.254626745
	Consolidated Fire Prot. Dist.	0.170946174
	Waterworks District No. 40	0.009495823
	Water Wks No. 40 ACO Fund	0.007259666
13927	General Fund	0.412566527
	County Library	0.027807264
	Consolidated Fire Prot. Dist.	0.167233783
13950	General Fund	0.277902013
	County Library	0.020971691
	Road District No. 5	0.005745705
	Consolidated Fire Prot. Dist.	0.160203304
	Lighting Maint. Dist. No. 1687	0.012221021
13988	General Fund	0.217548271
	Consolidated Fire Prot. Dist.	0.180025558

TRA	AGENCY NAME	TAX SHARE RATIO
	Consolidated Fire Prot. Dist.	0.178181419
09827	General Fund	0.414528309
	County Library	0.028263081
	Consolidated Fire Prot. Dist.	0.172907335
09831	General Fund	0.234076680
	County Library	0.023834318
	Consolidated Fire Prot. Dist.	0.178181419
09832	General Fund	0.254198974
	Consolidated Fire Prot. Dist.	0.172373296
	Lighting Maint. Dist. No. 1616	0.019312282
	Waterworks District No. 40	0.012456712
	Water Wks No. 40 ACO Fund	0.009522999
09842	General Fund	0.292922010
	County Library	0.023038800
	Road District No. 5	0.006219290
	Consolidated Fire Prot. Dist.	0.173385362
	Lighting Maint. Dist. No. 1687	0.018434626
09844	General Fund	0.272098057
	Consolidated Fire Prot. Dist.	0.183948097
09845	General Fund	0.199331920
	Consolidated Fire Prot. Dist.	0.174291000
	Lighting Maint. Dist. No. 1616	0.009400000
	Waterworks District No. 40	0.000000000
	Water Wks No. 40 ACO Fund	0.000000000
09846	General Fund	0.396199328
	Consolidated Fire Prot. Dist.	0.177272332
	Waterworks District No. 40	0.000000000
	Water Wks No. 40 ACO Fund	0.000000000
09886	General Fund	0.420422477
	County Library	0.028692081
	Consolidated Fire Prot. Dist.	0.174483335
09895	General Fund	0.394885550
	County Library	0.027390998
	Consolidated Fire Prot. Dist.	0.164736160
09905	General Fund	0.385145582
	County Library	0.027394109
	Consolidated Fire Prot. Dist.	0.164748273
09908	General Fund	0.231079005
	Consolidated Fire Prot. Dist.	0.175820376
09911	General Fund	0.239406351

TRA	AGENCY NAME	TAX SHARE RATIO
14134	General Fund	0.400626231
	Consolidated Fire Prot. Dist.	0.176831696
	Lighting Maint. Dist. No. 1616	0.002503446
	Waterworks District No. 40	0.000000000
	Water Wks No. 40 ACO Fund	0.000000000
14135	General Fund	0.396199328
	Consolidated Fire Prot. Dist.	0.177272332
	Waterworks District No. 40	0.000000000
	Water Wks No. 40 ACO Fund	0.000000000
14330	General Fund	0.377003177
	Consolidated Fire Prot. Dist.	0.176376797
	Lighting Maint. Dist. No. 1616	0.002431126
	Waterworks District No. 40	0.000000000
	Water Wks No. 40 ACO Fund	0.000000000
14333	General Fund	0.375786233
	Consolidated Fire Prot. Dist.	0.176376797
	Lighting Maint. Dist. No. 1616	0.002433242
	Waterworks District No. 40	0.000000000
	Water Wks No. 40 ACO Fund	0.000000000
14334	General Fund	0.377003177
	Consolidated Fire Prot. Dist.	0.176376797
	Lighting Maint. Dist. No. 1616	0.002431126
	Waterworks District No. 40	0.000000000
	Water Wks No. 40 ACO Fund	0.000000000
14340	General Fund	0.375786233
	Consolidated Fire Prot. Dist.	0.176376797
	Lighting Maint. Dist. No. 1616	0.002433242
	Waterworks District No. 40	0.000000000
	Water Wks No. 40 ACO Fund	0.000000000
14341	General Fund	0.377003177
	Consolidated Fire Prot. Dist.	0.176376797
	Lighting Maint. Dist. No. 1616	0.002431126
	Waterworks District No. 40	0.000000000
	Water Wks No. 40 ACO Fund	0.000000000
14347	General Fund	0.375786233
	Consolidated Fire Prot. Dist.	0.176376797
	Lighting Maint. Dist. No. 1616	0.002433242
	Waterworks District No. 40	0.000000000
	Water Wks No. 40 ACO Fund	0.000000000
14371	General Fund	0.400626231
	Consolidated Fire Prot. Dist.	0.176831696
	Lighting Maint. Dist. No. 1616	0.002503446
	Waterworks District No. 40	0.000000000
	Water Wks No. 40 ACO Fund	0.000000000

TRA	AGENCY NAME	TAX SHARE RATIO
	Consolidated Fire Prot. Dist.	0.168928047
09915	General Fund	0.426534572
	County Library	0.028734888
	Consolidated Fire Prot. Dist.	0.172812543
09917	General Fund	0.253628105
	County Library	0.023834318
	Consolidated Fire Prot. Dist.	0.178181419
09919	General Fund	0.385543955
	County Library	0.026324635
	Consolidated Fire Prot. Dist.	0.158304632
09920	General Fund	0.385518933
	County Library	0.026324522
	Consolidated Fire Prot. Dist.	0.158317046
09921	General Fund	0.426436977
	County Library	0.028743830
	Consolidated Fire Prot. Dist.	0.172850786
09922	General Fund	0.255815130
	County Library	0.023669734
	Consolidated Fire Prot. Dist.	0.177192335
09927	General Fund	0.385145582
	County Library	0.027394109
	Consolidated Fire Prot. Dist.	0.164748273

TRA	AGENCY NAME	TAX SHARE RATIO
14376	General Fund	0.180377453
	Consolidated Fire Prot. Dist.	0.176234301
	Lighting Maint. Dist. No. 1616	0.001734552
14399	General Fund	0.268302429
	Consolidated Fire Prot. Dist.	0.181454996
	Waterworks District No. 40	0.003686599
	Water Wks No. 40 ACO Fund	0.003786439
14449	General Fund	0.298670374
	County Library	0.022258353
	Road District No. 5	0.006041911
	Consolidated Fire Prot. Dist.	0.168468672
	Lighting Maint. Dist. No. 1687	0.017863227
14450	General Fund	0.298670374
	County Library	0.022258353
	Road District No. 5	0.006041911
	Consolidated Fire Prot. Dist.	0.168468672
	Lighting Maint. Dist. No. 1687	0.017863227
14452	General Fund	0.298670374
	County Library	0.022258353
	Road District No. 5	0.006041911
	Consolidated Fire Prot. Dist.	0.168468672
	Lighting Maint. Dist. No. 1687	0.017863227
14453	General Fund	0.298670374
	County Library	0.022258353
	Road District No. 5	0.006041911
	Consolidated Fire Prot. Dist.	0.168468672
	Lighting Maint. Dist. No. 1687	0.017863227

**JOINT RESOLUTION OF THE BOARD OF SUPERVISORS OF THE  
COUNTY OF LOS ANGELES, THE CITY COUNCIL OF THE CITY OF PALMDALE,  
THE CITY COUNCIL OF THE CITY OF LANCASTER, AND THE GOVERNING BODIES OF  
THE ANTELOPE VALLEY MOSQUITO AND VECTOR CONTROL DISTRICT,  
LANCASTER CEMETERY DISTRICT, COUNTY SANITATION DISTRICT NO. 14 OF  
LOS ANGELES COUNTY, COUNTY SANITATION DISTRICT NO. 20 OF LOS ANGELES  
COUNTY, SANTA CLARITA VALLEY SANITATION DISTRICT OF LOS ANGELES COUNTY,  
ANTELOPE VALLEY RESOURCE CONSERVATION DISTRICT,  
ANTELOPE VALLEY-EAST KERN WATER AGENCY, QUARTZ HILL WATER DISTRICT,  
PALMDALE WATER DISTRICT, AND PALM RANCH IRRIGATION DISTRICT,  
APPROVING AND ACCEPTING THE NEGOTIATED EXCHANGE OF PROPERTY TAX  
REVENUE RESULTING FROM "ANTELOPE VALLEY MOSQUITO AND VECTOR CONTROL  
DISTRICT ANNEXATION NO. 2008-10" TO THE ANTELOPE VALLEY MOSQUITO  
AND VECTOR CONTROL DISTRICT**

**WHEREAS**, pursuant to Section 99 of the Revenue and Taxation Code, for specified jurisdictional changes, the governing bodies of affected agencies shall negotiate and determine the amount of property tax revenue to be exchanged between the affected agencies; and

**WHEREAS**, the Board of Supervisors of the County of Los Angeles, as the governing body of the County, County Public Library, Road District No. 5, County Lighting Maintenance District No. 1687, Los Angeles County Waterworks District No. 40, County Lighting District No. 1616, and Consolidated Fire Protection District; City of Palmdale; City of Lancaster, as the governing body of the City and Lancaster Lighting Maintenance District; and the governing bodies of the Antelope Valley Mosquito and Vector Control District; Lancaster Cemetery District; County Sanitation District No. 14 of Los Angeles County, County Sanitation District No. 20 of Los Angeles County; Santa Clarita Valley Sanitation District of Los Angeles County; Antelope Valley Resource Conservation District; Antelope Valley-East Kern Water Agency; Quartz Hill Water District; Palmdale Water District; and Palm Ranch Irrigation District have determined the amount of property tax revenue to be exchanged between their respective agencies as a result of the "Antelope Valley Mosquito and Vector Control District Annexation No. 2008-10" is as set forth below:

**NOW, THEREFORE, BE IT RESOLVED** as follows:

1. The negotiated exchange of property tax revenue between the County of Los Angeles, City of Palmdale, City of Lancaster, Antelope Valley Mosquito and Vector Control District, Lancaster Cemetery District, County Sanitation District No. 14 of Los Angeles County, County Sanitation District No. 20 of Los Angeles County, Santa Clarita Valley Sanitation District of Los Angeles County, Antelope Valley Resource Conservation District, Antelope Valley-East Kern Water Agency, Quartz Hill Water District, Palmdale Water District, and Palm Ranch Irrigation District resulting from Annexation 2008-10 is approved and accepted.

2. For fiscal years commencing on or after July 1, 2010 or the July 1 after the effective date of this jurisdictional change, whichever is later, the ratios of the annual property tax growth for the affected Tax Rate Areas as shown in Attachment A, shall be transferred to the Antelope Valley Mosquito and Vector Control District as a result of Annexation No. 2008-10 to the District. The other taxing entities share of property taxes in the affected Tax Rate Areas shall be adjusted as calculated by the Auditor-Controller of Los Angeles County.



3. There shall be no additional transfer of property taxes as a result of Annexation 2008-10.

4. No transfer of property tax increments from properties within a community redevelopment project which are legally committed to a Community Redevelopment Agency shall be made during the period that such tax increment is legally committed for repayment of the redevelopment project costs.

**PASSED, APPROVED, AND ADOPTED** this 29<sup>th</sup> day of Sept., 2009 by the following vote:

AYES: 5  
NOES: 0  
ABSENT: 0  
ABSTAIN: 0

Antelope Valley Mosquito and Vector Control District

Barbara Little  
Signature

Barbara Little, Pres.  
Print Name and Title

ATTEST:

[Signature]  
Secretary

9-29-09  
Date

//  
//  
//  
//  
//  
//  
//  
//  
//

(SIGNED IN COUNTERPART)

BOARD OF SUPERVISORS' ORIGINAL

3. There shall be no additional transfer of property taxes as a result of Annexation 2008-10.

4. No transfer of property tax increments from properties within a community redevelopment project which are legally committed to a Community Redevelopment Agency shall be made during the period that such tax increment is legally committed for repayment of the redevelopment project costs.

**PASSED, APPROVED, AND ADOPTED** this 4<sup>th</sup> day of November, 2009 by the following vote:


**AYES:** Ledford, Hofbauer, Lackey, Dispenza, and Bettencourt

**NOES:** None

**ABSENT:** None

**ABSTAIN:** None

City of Palmdale



Signature

**James C. Ledford, Jr., Mayor**

Print Name and Title

**ATTEST:**



City Clerk

11-4-09

Date

//  
//  
//  
//  
//  
//  
//  
//  
//  
//

**(SIGNED IN COUNTERPART)**

3. There shall be no additional transfer of property taxes as a result of Annexation 2008-10.

4. No transfer of property tax increments from properties within a community redevelopment project which are legally committed to a Community Redevelopment Agency shall be made during the period that such tax increment is legally committed for repayment of the redevelopment project costs.

**PASSED, APPROVED, AND ADOPTED** this 13th day of October, 2009 by the following vote:

AYES: Council Members: Mann, Marquez, Sileo, Vice Mayor Smith, Mayor Parris

NOES: None

ABSENT: None

ABSTAIN: None

City of Lancaster



Signature

R. Rex Parris, Mayor

Print Name and Title

ATTEST:

Geris K. Bryan  
City Clerk Geri K. Bryan, CMC

10.13.09  
Date

//  
//  
//  
//  
//  
//  
//  
//  
//  
//  
//

(SIGNED IN COUNTERPART)



3. There shall be no additional transfer of property taxes as a result of Annexation 2008-10.

4. No transfer of property tax increments from properties within a community redevelopment project which are legally committed to a Community Redevelopment Agency shall be made during the period that such tax increment is legally committed for repayment of the redevelopment project costs.

**PASSED, APPROVED, AND ADOPTED** this 16 day of September, 2009 by the following vote:


AYES: 4

NOES: 0

ABSENT: 0

ABSTAIN: 0

Lancaster Cemetery District

  
Signature

Norman L. Hickling, Chairman  
Print Name and Title

ATTEST:

  
Secretary

9-16-09  
Date

//  
//  
//  
//  
//  
//  
//  
//  
//  
//

**(SIGNED IN COUNTERPART)**

3. There shall be no additional transfer of property taxes as a result of Annexation 2008-10.

4. No transfer of property tax increments from properties within a community redevelopment project which are legally committed to a Community Redevelopment Agency shall be made during the period that such tax increment is legally committed for repayment of the redevelopment project costs.

**PASSED, APPROVED, AND ADOPTED** this 28th day of October, 2009 by the following vote:

AYES:            Three (3)  
NOES:            None  
ABSENT:        None  
ABSTAIN:        None

County Sanitation District No. 14  
of Los Angeles County

  
\_\_\_\_\_  
Chairperson, Board of Directors

ATTEST:

  
\_\_\_\_\_  
Secretary

OCT 28 2009  
\_\_\_\_\_  
Date

//  
//  
//  
//  
//  
//  
//  
//  
//  
//  
//

**(SIGNED IN COUNTERPART)**

3. There shall be no additional transfer of property taxes as a result of Annexation 2008-10.

4. No transfer of property tax increments from properties within a community redevelopment project which are legally committed to a Community Redevelopment Agency shall be made during the period that such tax increment is legally committed for repayment of the redevelopment project costs.


**PASSED, APPROVED, AND ADOPTED** this 28th day of October, 2009 by the following vote:

AYES:            Three (3)  
NOES:            None  
ABSENT:        None  
ABSTAIN:        None

County Sanitation District No. 20  
of Los Angeles County

  
\_\_\_\_\_  
Chairperson, Board of Directors

ATTEST:

  
\_\_\_\_\_  
Secretary

OCT 28 2009  
\_\_\_\_\_  
Date

//  
//  
//  
//  
//  
//  
//  
//  
//  
//

**(SIGNED IN COUNTERPART)**

3. There shall be no additional transfer of property taxes as a result of Annexation 2008-10.

4. No transfer of property tax increments from properties within a community redevelopment project which are legally committed to a Community Redevelopment Agency shall be made during the period that such tax increment is legally committed for repayment of the redevelopment project costs.

**PASSED, APPROVED, AND ADOPTED** this 27th day of October, 2009 by the following vote:


AYES: Three (3)

NOES: None


ABSENT: None

ABSTAIN: None

Santa Clarita Valley  
County Sanitation District of Los Angeles County

  
\_\_\_\_\_  
Chairperson, Board of Directors

ATTEST:

  
\_\_\_\_\_  
Secretary

OCT 28 2009

\_\_\_\_\_  
Date

//  
//  
//  
//  
//  
//  
/  
//  
//  
//

**(SIGNED IN COUNTERPART)**

3. There shall be no additional transfer of property taxes as a result of Annexation 2008-10.

4. No transfer of property tax increments from properties within a community redevelopment project which are legally committed to a Community Redevelopment Agency shall be made during the period that such tax increment is legally committed for repayment of the redevelopment project costs.

**PASSED, APPROVED, AND ADOPTED** this \_\_\_\_\_ day of \_\_\_\_\_, 2009 by the following vote:

AYES:

NOES:

ABSENT:

ABSTAIN:

Antelope Valley Resource Conservation District

\_\_\_\_\_  
Signature

\_\_\_\_\_  
Print Name and Title

ATTEST:

\_\_\_\_\_  
Secretary

\_\_\_\_\_  
Date

//  
//  
//  
//  
//  
//  
//  
//  
//  
//  
//  
/

**(SIGNED IN COUNTERPART)**



3. There shall be no additional transfer of property taxes as a result of Annexation 2008-10.

4. No transfer of property tax increments from properties within a community redevelopment project which are legally committed to a Community Redevelopment Agency shall be made during the period that such tax increment is legally committed for repayment of the redevelopment project costs.

**PASSED, APPROVED, AND ADOPTED** this 22<sup>nd</sup> day of September, 2009 by the following vote:

AYES: 7  
NOES: 0  
ABSENT: 0  
ABSTAIN: 0

Antelope Valley-East Kern Water Agency

David Rizzo  
Signature

David Rizzo, President  
Print Name and Title

ATTEST:

May L. Me  
Secretary

9-22-09  
Date

//  
//  
//  
//  
//  
//  
//  
//  
//  
//  
//

**(SIGNED IN COUNTERPART)**

3. There shall be no additional transfer of property taxes as a result of Annexation 2008-10.

4. No transfer of property tax increments from properties within a community redevelopment project which are legally committed to a Community Redevelopment Agency shall be made during the period that such tax increment is legally committed for repayment of the redevelopment project costs.

**PASSED, APPROVED, AND ADOPTED** this 15 day of September, 2009 by the following vote:


**AYES:** President A. Flick, Vice President J. Powell, Director K.M. Scott, Director C. Gross, Director P. Powell

**NOES:**

**ABSENT:**

**ABSTAIN:**

Quartz Hill Water District



Signature

Allen G Flick, Sr., President

Print Name and Title

**ATTEST:**

  
Debi Pizzo

September 17, 2009

Secretary

Date

//  
//  
//  
//  
//  
//  
//  
//  
//  
//  
//

**(SIGNED IN COUNTERPART)**

3. There shall be no additional transfer of property taxes as a result of Annexation 2008-10.

4. No transfer of property tax increments from properties within a community redevelopment project which are legally committed to a Community Redevelopment Agency shall be made during the period that such tax increment is legally committed for repayment of the redevelopment project costs.

**PASSED, APPROVED, AND ADOPTED** this 30th day of September, 2009 by the following vote:


AYES: Directors Storm, Gomez, Godin, Wells, Figueroa

NOES: None

ABSENT: None


ABSTAIN: None

Palmdale Water District

  
\_\_\_\_\_  
Signature

Jeff Storm, President Board of Directors  
Print Name and Title

ATTEST:

  
\_\_\_\_\_  
Secretary

September 30, 2009  
Date

//  
//  
//  
//  
//  
//  
//  
//  
//  
//  
//

(SIGNED IN COUNTERPART)



3. There shall be no additional transfer of property taxes as a result of Annexation 2008-10.

4. No transfer of property tax increments from properties within a community redevelopment project which are legally committed to a Community Redevelopment Agency shall be made during the period that such tax increment is legally committed for repayment of the redevelopment project costs.

**PASSED, APPROVED, AND ADOPTED** this 9th day of September, 2009 by the following vote:


AYES:

NOES:

ABSENT:

ABSTAIN:

Palm Ranch Irrigation District




\_\_\_\_\_  
Signature

Brett M. Valasek / President

Print Name and Title

ATTEST:

  
\_\_\_\_\_  
Secretary

10/14/09  
\_\_\_\_\_  
Date

//  
//  
//  
//  
//  
//  
//  
//  
//  
//

**(SIGNED IN COUNTERPART)**

3. There shall be no additional transfer of property taxes as a result of Annexation 2008-10.

4. No transfer of property tax increments from properties within a community redevelopment project which are legally committed to a Community Redevelopment Agency shall be made during the period that such tax increment is legally committed for repayment of the redevelopment project costs.

The foregoing resolution was on the 10TH day of NOVEMBER, 2009, adopted by the Board of Supervisors of the County of Los Angeles and ex officio the governing body of all other special assessment and taxing districts, agencies and authorities for which said Board so acts.



SACHI A. HAMAI, Executive Officer  
Clerk of the Board of Supervisors of  
the County of Los Angeles

By *Sachi Hamai*  
Deputy

APPROVED AS TO FORM:

ROBERT E. KALUNIAN  
Acting County Counsel

By *Robert E. Kalunian*  
Deputy

//  
//  
//  
//  
//  
//  
//  
//  
//  
//  
//  
//  
//  
//  
//  
//  
//  
//  
//  
//

(SIGNED IN COUNTERPART)



**Antelope Valley Mosquito and Vector Control District  
Annexation Number 2008-10 - Attachment A**

Affected TRA	Tax Sharing Ratio	Affected TRA	Tax Sharing Ratio	Affected TRA	Tax Sharing Ratio	Affected TRA	Tax Sharing Ratio	Affected TRA	Tax Sharing Ratio
00229	0.001049892	09536	0.001181777	09817	0.001411060	11091	0.000962790	13509	0.001306595
00242	0.001413733	09537	0.001053670	09827	0.001413733	11092	0.001033370	13558	0.001059305
01446	0.000951945	09538	0.001050707	09831	0.001038903	11093	0.001049912	13619	0.001345463
01599	0.000936608	09540	0.001063649	09832	0.001064974	11201	0.001065792	13620	0.001345463
01632	0.000950398	09543	0.001059305	09842	0.001045670	11230	0.001425562	13621	0.001345463
01948	0.000952501	09544	0.001057164	09844	0.001043382	11231	0.001047315	13625	0.000958663
01962	0.000950398	09546	0.001061703	09845	0.000931367	11234	0.001070420	13800	0.001055945
01977	0.001049892	09552	0.001055617	09846	0.001338673	11370	0.001055945	13812	0.001413733
02203	0.001447339	09554	0.001345463	09886	0.001413733	11374	0.001055925	13817	0.001043382
02463	0.001041031	09557	0.001063055	09895	0.001447405	11379	0.001055925	13825	0.001059305
03648	0.001413733	09558	0.001041031	09905	0.001447339	11429	0.001055925	13856	0.001059305
03650	0.001413733	09559	0.001052326	09908	0.000958675	11435	0.001447339	13904	0.001059305
03803	0.001051131	09561	0.001055945	09911	0.000990255	11581	0.001411772	13910	0.001345463
03912	0.000932223	09562	0.001058964	09915	0.001425562	11633	0.001049892	13915	0.001447339
04837	0.001464726	09568	0.001072474	09917	0.001040901	11634	0.001035844	13916	0.001464726
06273	0.001425562	09569	0.001063661	09919	0.001464726	11635	0.001049892	13920	0.001016782
06274	0.001025800	09575	0.001049892	09920	0.001464712	11698	0.001053854	13921	0.001020796
06393	0.001041184	09578	0.001060184	09921	0.001425475	11718	0.001016782	13927	0.001425562
06727	0.001384550	09580	0.000989791	09922	0.001042502	11795	0.001055945	13950	0.001059305
06731	0.000951945	09581	0.000989816	09927	0.001447339	11846	0.001413733	13988	0.000958663
06853	0.000957978	09582	0.000990430	09929	0.001413733	11848	0.001425700	14134	0.001357855
06854	0.000957978	09583	0.001072487	09934	0.001413733	11871	0.001410948	14135	0.001350810
06855	0.000957978	09587	0.000979585	09990	0.001045670	11872	0.000951945	14330	0.001306595
07350	0.001049892	09589	0.000979546	09991	0.001425562	12128	0.001413733	14333	0.001307733
07613	0.001425562	09592	0.000958675	09993	0.001047315	12264	0.001055945	14334	0.001306595
07638	0.001413733	09593	0.001056060	10238	0.001413733	12555	0.001063101	14340	0.001307733
07639	0.001413733	09610	0.000980281	10239	0.001447339	12672	0.001306595	14341	0.001306595
08021	0.001413733	09776	0.001065792	10241	0.001447405	12673	0.001307733	14347	0.001307733
08384	0.000957978	09804	0.001049892	10404	0.000952641	12863	0.001055945	14371	0.001345463
08388	0.001049892	09805	0.001413733	10460	0.001413733	12888	0.001059305	14376	0.000932223
08393	0.001049892	09809	0.000926190	10474	0.001049892	12899	0.001041031	14399	0.001043382
08555	0.001065792	09810	0.001413733	10605	0.001051131	12900	0.001041031	14449	0.001055925
08703	0.001038682	09812	0.001425562	10647	0.001325342	13346	0.000958663	14450	0.001055925
08739	0.001020796	09815	0.001413733	11073	0.001035844	13471	0.001307733	14452	0.001055925
09535	0.001055925	09816	0.001447339	11082	0.000952641	13508	0.001307733	14453	0.001055925

Antelope Valley Mosquito and Vector Control District  
Annexation Number 2008-10 - Attachment A

<u>Agency</u>	<u>Number of Affected TRAs</u>
Antelope Valley Resource Conservation District	175
Antelope Valley-East Kern Water Agency	170
City of Lancaster	47
City of Palmdale	63
LA County Sanitation District #14	122
LA County Sanitation District #20	1
Lancaster Cemetery District	141
Lancaster Lighting Maintenance District	17
Palm Ranch Irrigation District	34
Palmdale Water District	5
Quartz Hill Water District	39
Santa Clarita Valley County Sanitation District	2