1/53

BOOK 1 PAGE 53

SHEET 1 OF 18 SHEETS

L.A.C.A. MAP NO. 88

PARTLY IN THE CITY OF LOS ANGELES AND PARTLY IN THE UNINCORPORATED TERRITORY OF LOS ANGELES COUNTY, CALIFORNIA

BEING ALL OF TRACT NO. 25165 AS PER MAP RECORDED IN BOOK 674 PAGES 30 TO 34 INCL., OF MAPS, RECORDS OF LOS ANGELES COUNTY, CALIFORNIA

RECORDED AT REQUEST OF ASSESSOR July 25 1961 MIN. 6 PAST 4 PM IN BOOK 1 AT PAGE 53 OF ASSESSORS MAPS RECORDS OF LOS ANGELES COUNTY, CALIF. KEY E. LEE COUNTY RECORDER BY D Walters DEPUTY

Free

I, Harvey T. Brandt, hereby certify that I am a Registered Civil Engineer of the State of California and that this map, consisting of Eighteen sheets, is true and complete with respect to public record.

Harvey T. Brandt R.C.E. 7078
Chief Deputy County Engineer

The bearing of N. 52° 40' 22" E., as shown on the ℄ of Washington Street Tract No. 25165, M.B. 674, 30 to 34 Records of Los Angeles County, was used as basis of bearings for this map.

I hereby certify that the Board of Supervisors of the County of Los Angeles, State of California, on July 25, 1961, meeting in regular session approved the Assessor's system and manner of numbering the parcels shown on this map, in accordance with provisions of Section 327 of the Revenue and Taxation Code.

Gordon T. Nesvig, Clerk of the Board of Supervisors of Said County

By Evelyn Fodor
Deputy

Examined July 19, 1961
John A. Lambie, County Engineer

By [illegible]
Deputy

RECORDED AT REQUEST OF BOARD OF SUPERVISORS

1/54

BOOK 1 PAGE 54

SCALE 1" = 100'

SHEET 2 OF 18 SHEETS

L.A.C.A. MAP NO. 88

PARTLY IN THE CITY OF LOS ANGELES AND PARTLY IN THE UNINCORPORATED TERRITORY OF LOS ANGELES COUNTY, CALIFORNIA

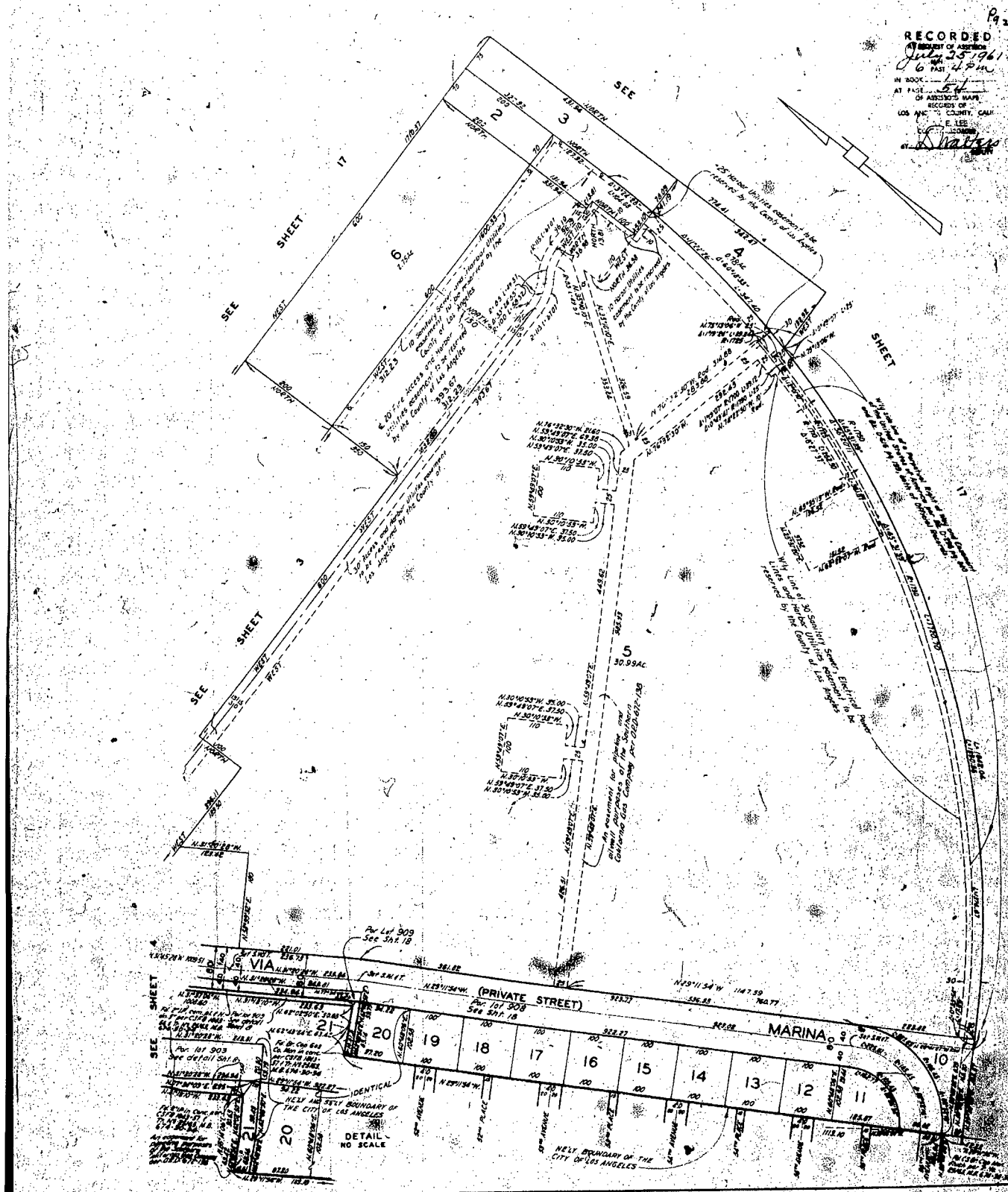

1/54a

BOOK 1 PAGE 54

SCALE 1" = 100'

SHEET 2 OF 18 SHEETS

L.A.C.A. MAP NO. 88

PARTLY IN THE CITY OF LOS ANGELES AND PARTLY IN THE UNINCORPORATED TERRITORY OF LOS ANGELES COUNTY, CALIFORNIA

Pg. 2

RECORDED AT REQUEST OF ASSESSOR July 25 1961 6 MIN. PAST 4 PM IN BOOK 1 AT PAGE 54 OF ASSESSOR'S MAPS RECORDS OF LOS ANGELES COUNTY, CALIF. E. LEE COUNTY RECORDER BY [signature] DEPUTY

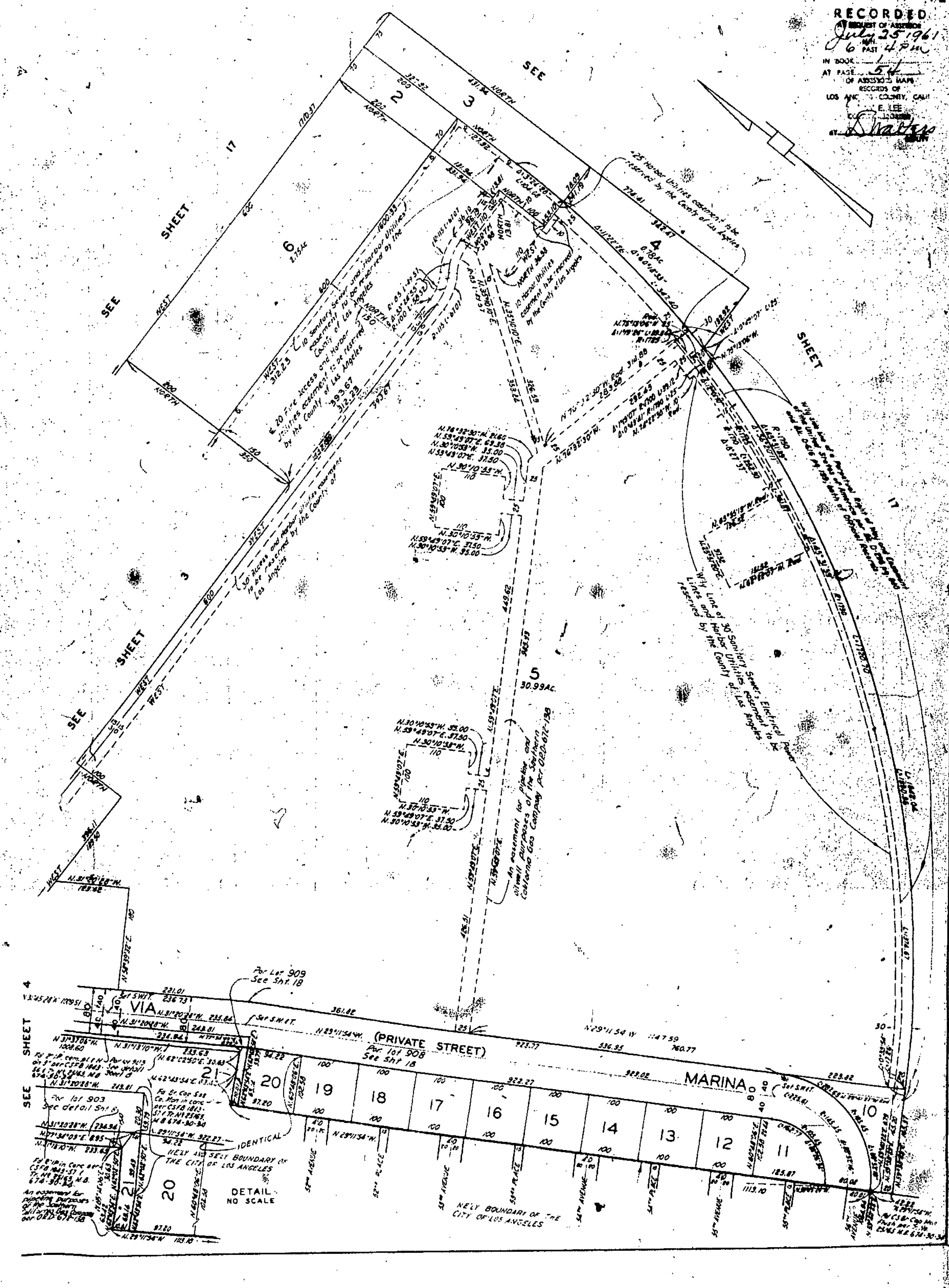

1/55

BOOK 1 PAGE 55

SCALE 1" = 100'

SHEET 3 OF 18 SHEETS

L.A.C.A. MAP NO. 88

PARTLY IN THE CITY OF LOS ANGELES AND PARTLY IN THE UNINCORPORATED TERRITORY OF LOS ANGELES COUNTY, CALIFORNIA

1/3

RECORDED
AT REQUEST OF ASSESSOR
July 25 1961
6 M. 42 Min.
IN BOOK 1
AT PAGE 55
33 MAPS
LOS ANGELES COUNTY, CALIF.
RAY E. LEE
COUNTY RECORDER
X Walters
DEPUTY

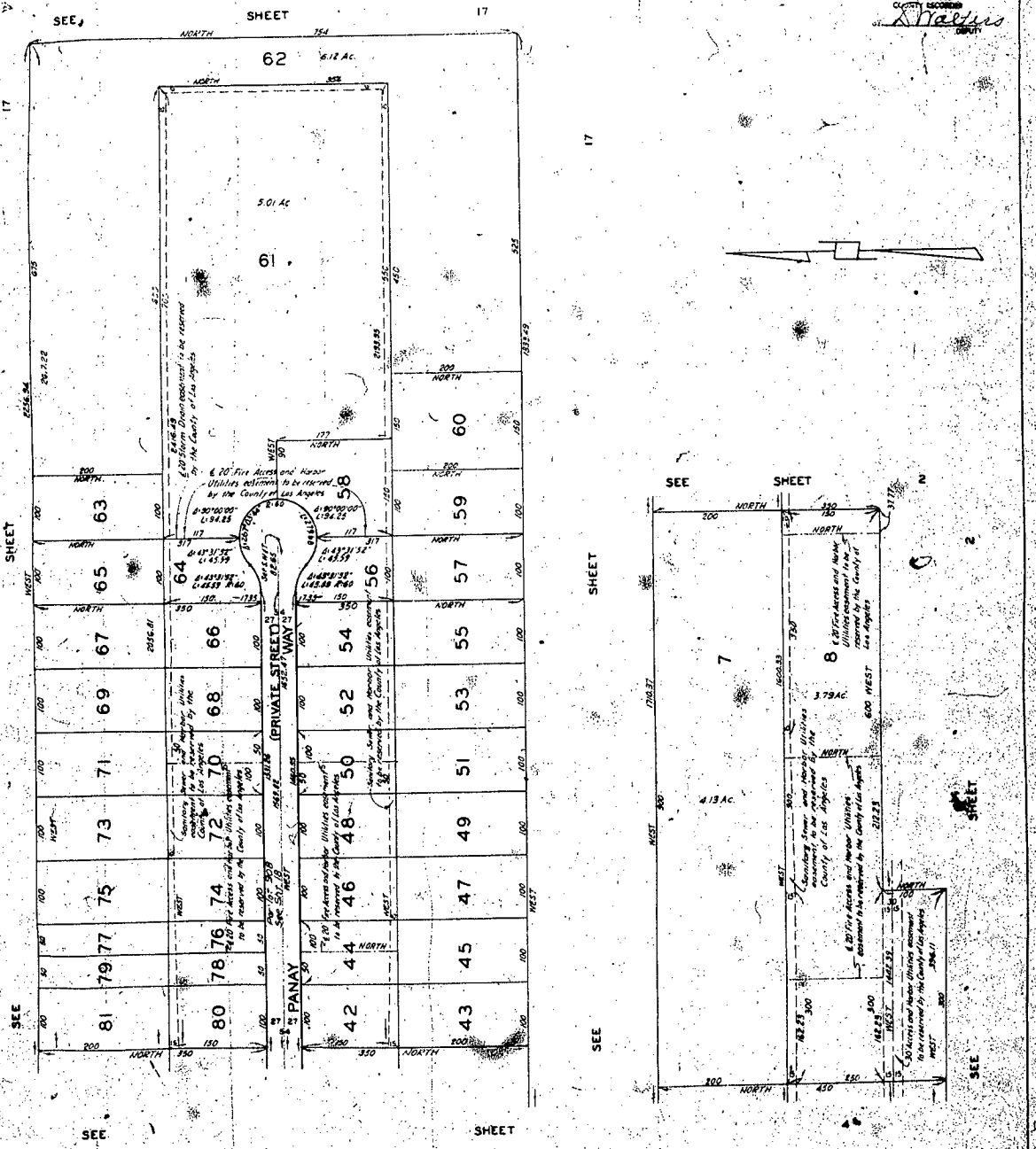

1/56

BOOK 1 PAGE 56

SHEET 4 OF 18 SHEETS

SCALE 1" = 100'

L.A.C.A. MAP NO. 88

PARTLY IN THE CITY OF LOS ANGELES AND PARTLY IN THE UNINCORPORATED TERRITORY OF LOS ANGELES COUNTY, CALIFORNIA

RECORDED
AT REQUEST OF ASSESSOR
July 25 1961
6 PAST 41 PM
IN BOOK 1
AT PAGE 56
LOS ANGELES COUNTY, CALIF.
RAY E. LEE
COUNTY RECORDER
B. Walters
DEPUTY

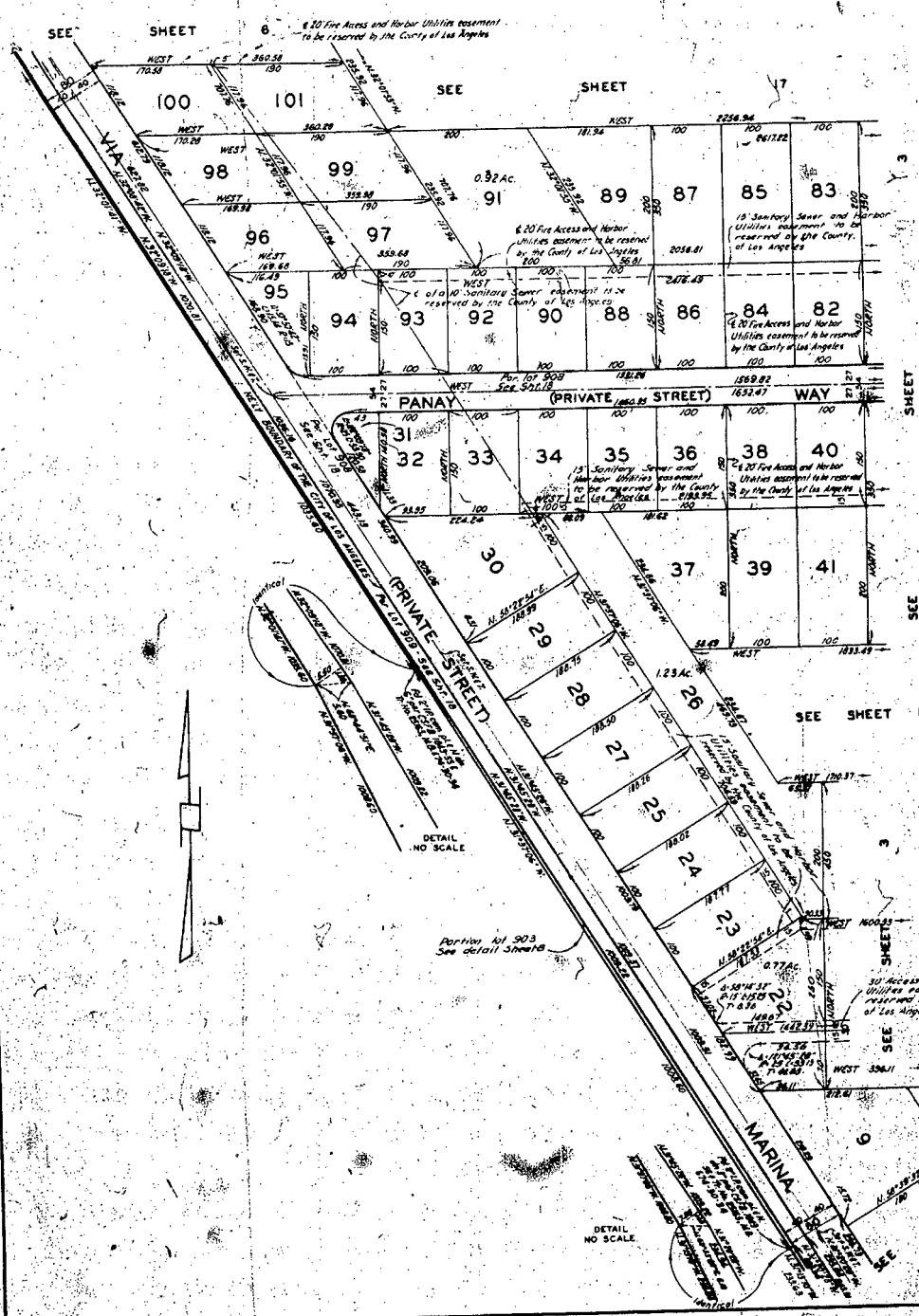

1/56a

BOOK 1 PAGE 56

SHEET 4 OF 18 SHEETS

SCALE 1" = 100'

L.A.C.A. MAP NO. 88

PARTLY IN THE CITY OF LOS ANGELES AND PARTLY IN THE UNINCORPORATED TERRITORY OF LOS ANGELES COUNTY, CALIFORNIA

RECORDED
AT REQUEST OF ASSESSOR
July 25 1961
6 min past 1 P.M.
IN BOOK 1
AT PAGE 56
LOS ANGELES COUNTY, CALIF.
FRANK E. LEE
COUNTY RECORDER
E. Walters
DEPUTY

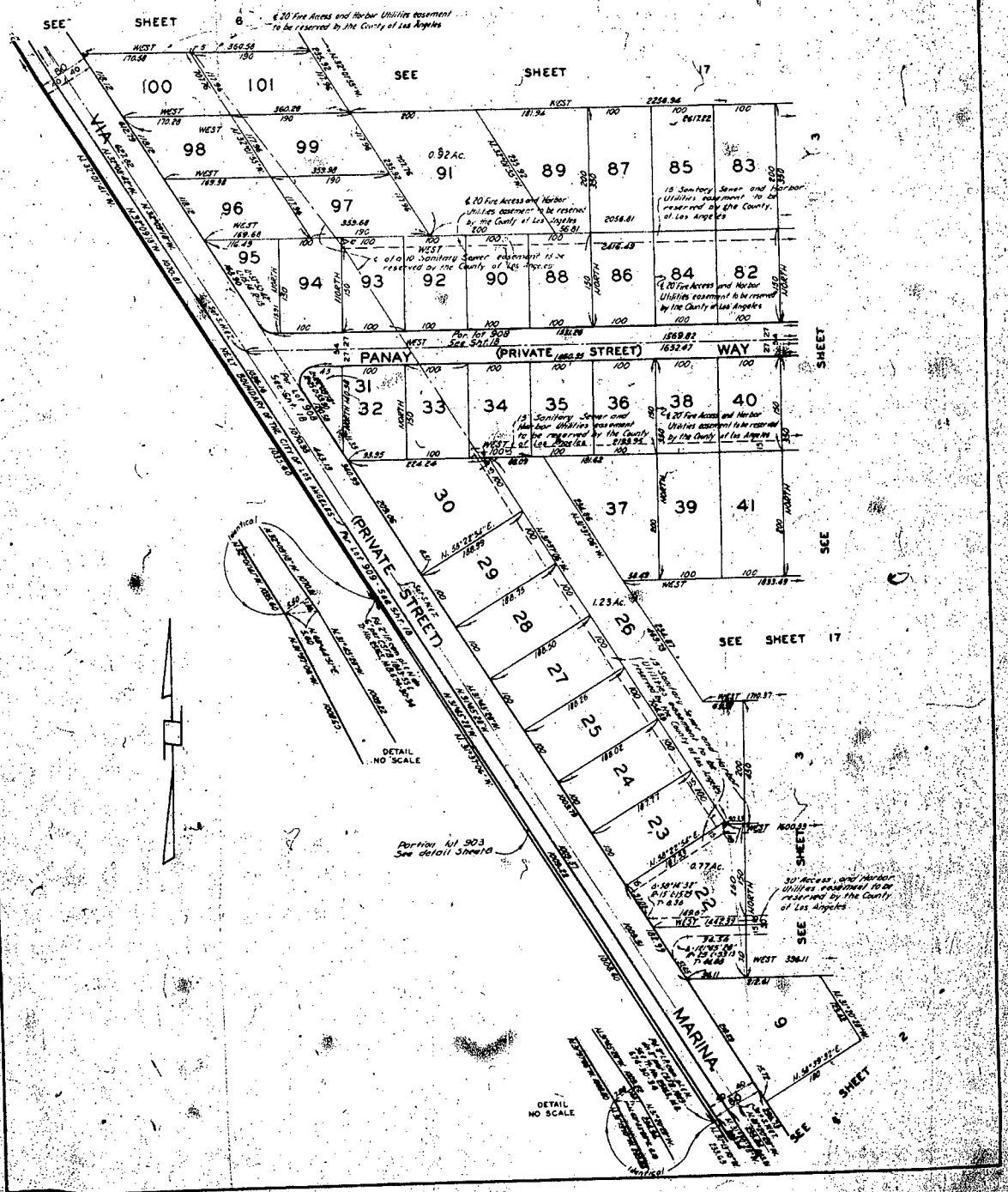

1/57

BOOK 1 PAGE 57

SHEET 5 OF 18 SHEETS

SCALE 1" = 100'

L.A.C.A. MAP NO. 88

PARTLY IN THE CITY OF LOS ANGELES AND PARTLY IN THE UNINCORPORATED TERRITORY OF LOS ANGELES COUNTY, CALIFORNIA

RECORDED July 25 1961, 6 min. past 4 pm, in Book 1, Page 57 of Assessor's Maps, Records of Los Angeles County. Ray E. Lee, County Recorder, by S. Walters, Deputy

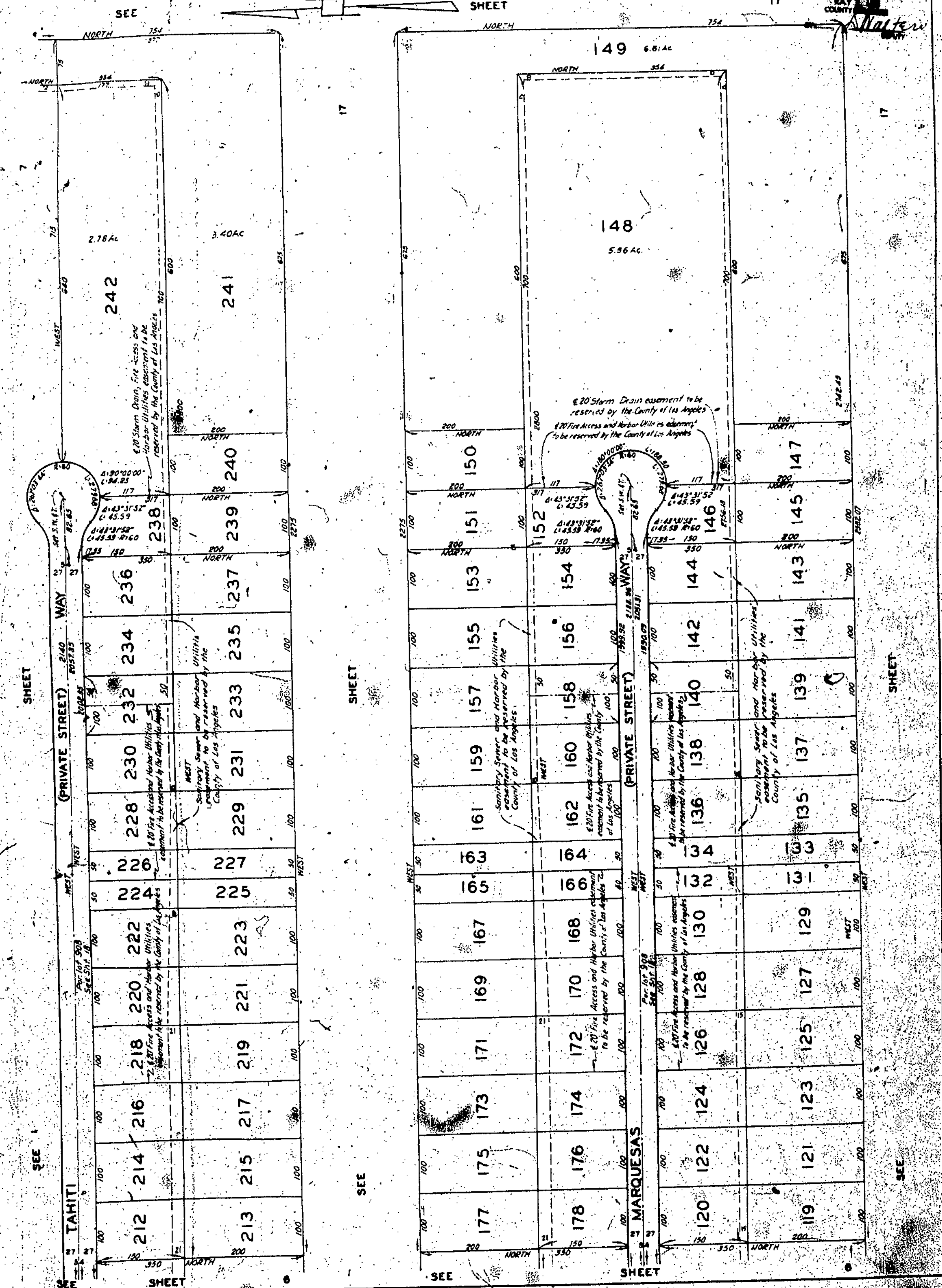

1/58

BOOK 1 PAGE 58

SCALE 1" = 100'

SHEET 6 OF 18 SHEETS

L.A.C.A. MAP NO. 88

PARTLY IN THE CITY OF LOS ANGELES AND PARTLY IN THE UNINCORPORATED TERRITORY OF LOS ANGELES COUNTY, CALIFORNIA

RECORDED
AT REQUEST OF ASSESSOR
July 25 1961
6 min past 4 PM
IN BOOK 1
AT PAGE 58
OF ASSESSORS MAPS
RECORDS OF
LOS ANGELES COUNTY, CALIF.
RAY E. LEE
COUNTY RECORDER
BY B. Wallace

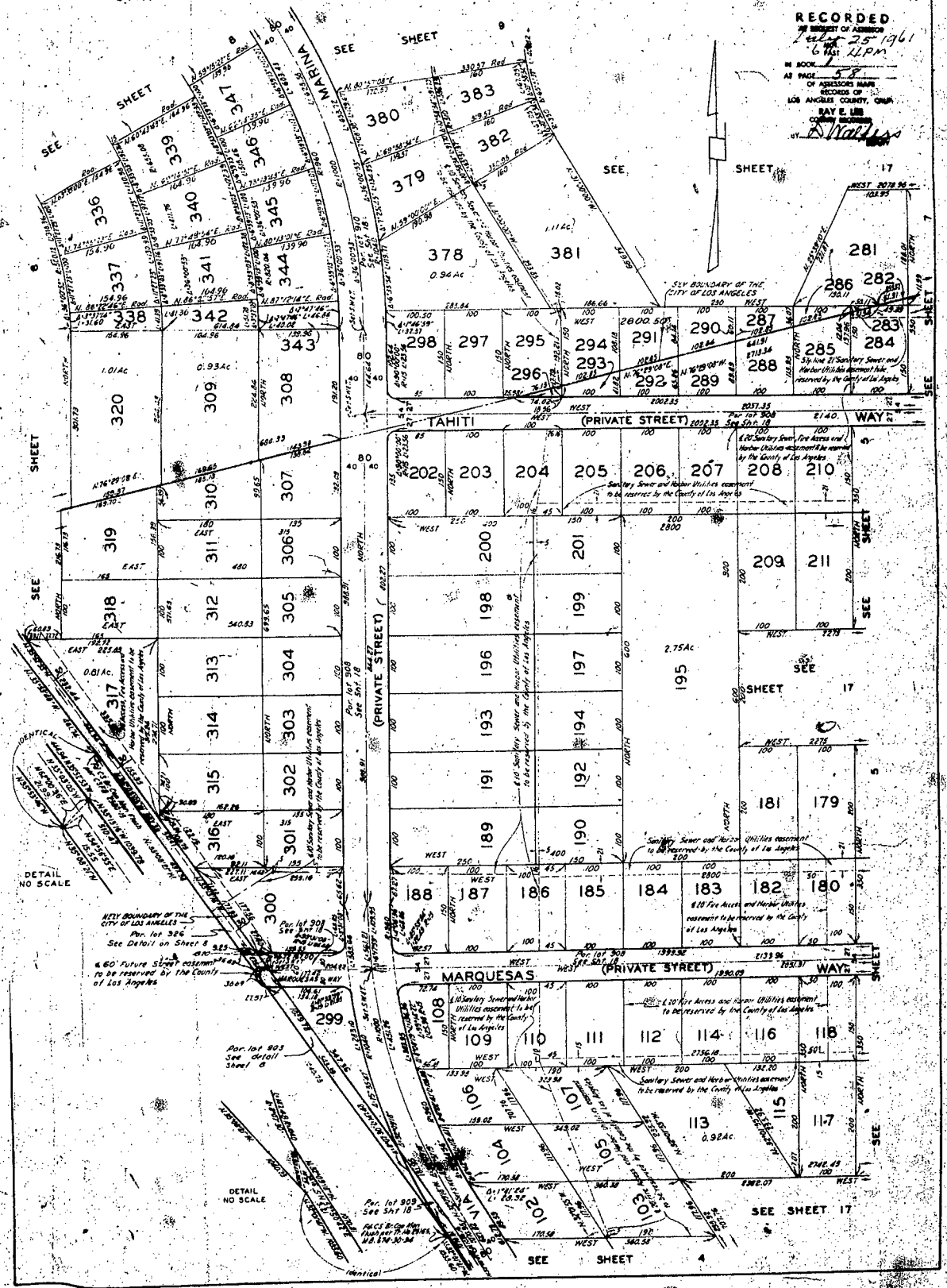

1/58a

BOOK 1 PAGE 58

SCALE 1" = 100'

SHEET 6 OF 18 SHEETS

L.A.C.A. MAP NO. 88

PARTLY IN THE CITY OF LOS ANGELES AND PARTLY IN THE UNINCORPORATED TERRITORY OF LOS ANGELES COUNTY, CALIFORNIA

RECORDED
AT REQUEST OF ASSESSOR
DEC 25 1961
6 Min 4 P.M.
IN BOOK 1
AT PAGE 58
OF ASSESSORS MAPS
RECORDS OF
LOS ANGELES COUNTY, CALIF.
RAY E. LEE
COUNTY RECORDER
BY D. Waldron
DEPUTY

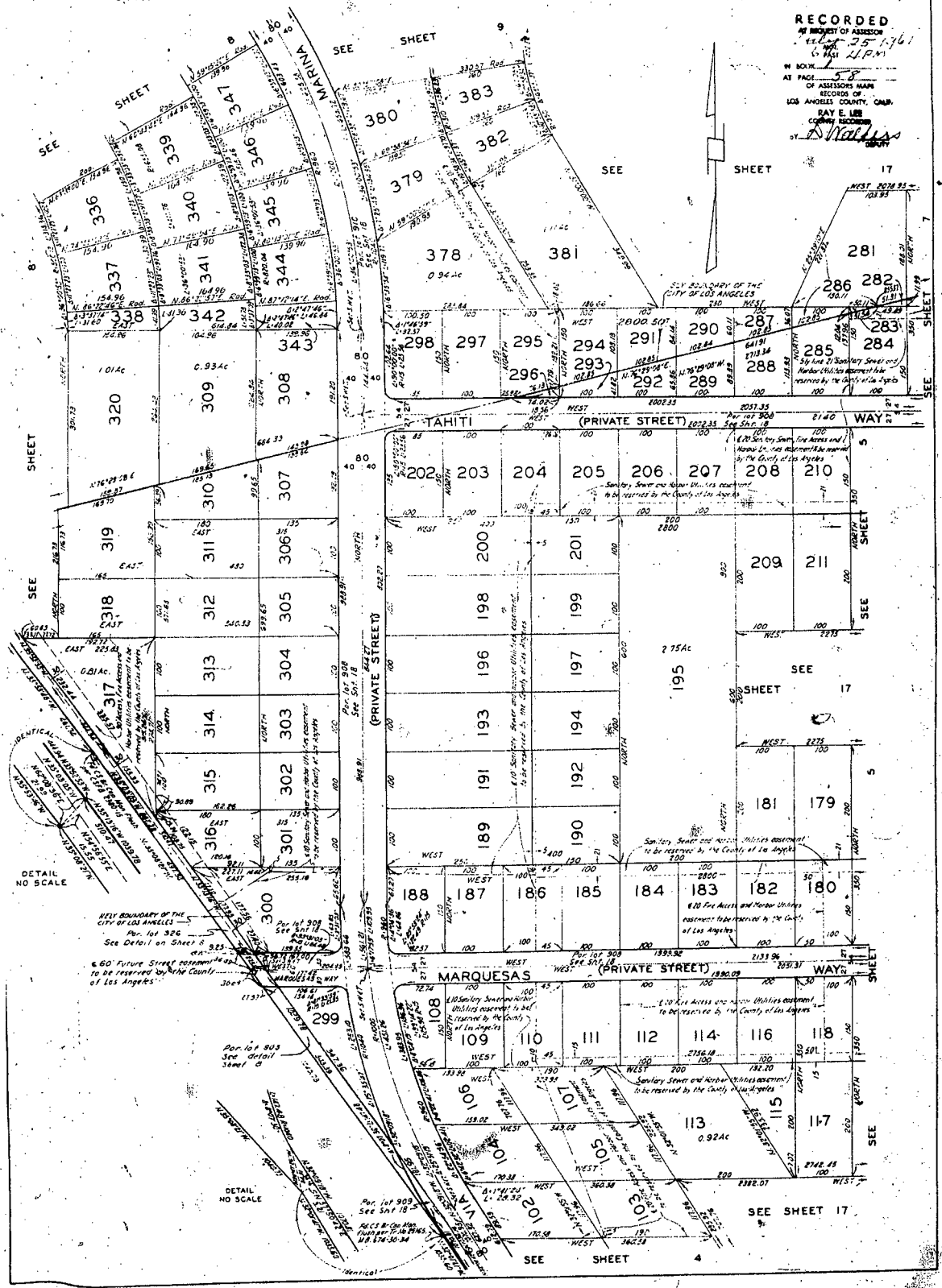

1/59

BOOK 1 PAGE 59

SHEET 7 OF 18 SHEETS

SCALE 1" = 100'

L.A.C.A. MAP NO. 88

PARTLY IN THE CITY OF LOS ANGELES AND PARTLY IN THE UNINCORPORATED TERRITORY OF LOS ANGELES COUNTY, CALIFORNIA

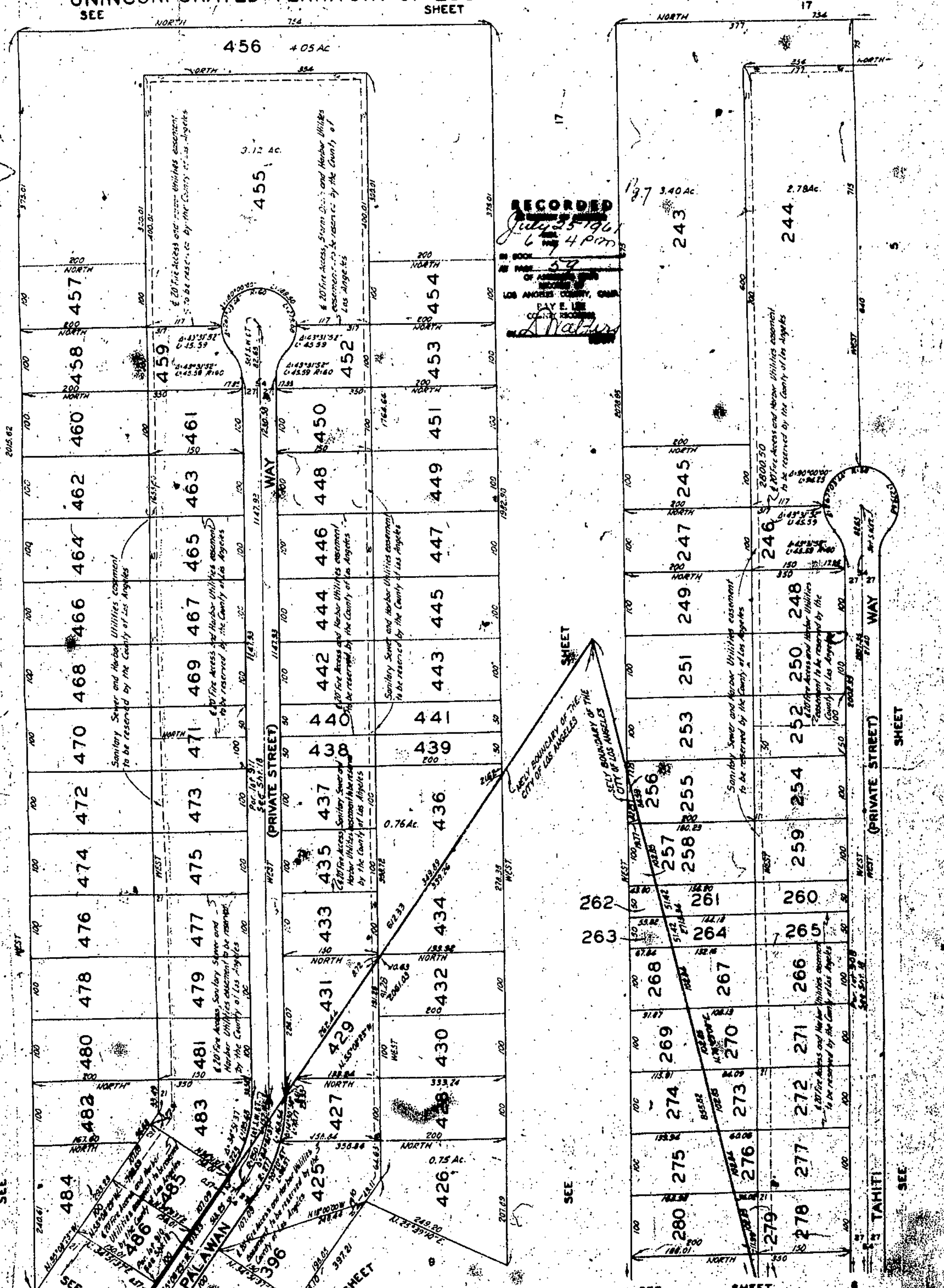

1/59a

BOOK 1 PAGE 59

SCALE 1" = 100'

SHEET 7 OF 18 SHEETS

L.A.C.A. MAP NO. 88

PARTLY IN THE CITY OF LOS ANGELES AND PARTLY IN THE UNINCORPORATED TERRITORY OF LOS ANGELES COUNTY, CALIFORNIA

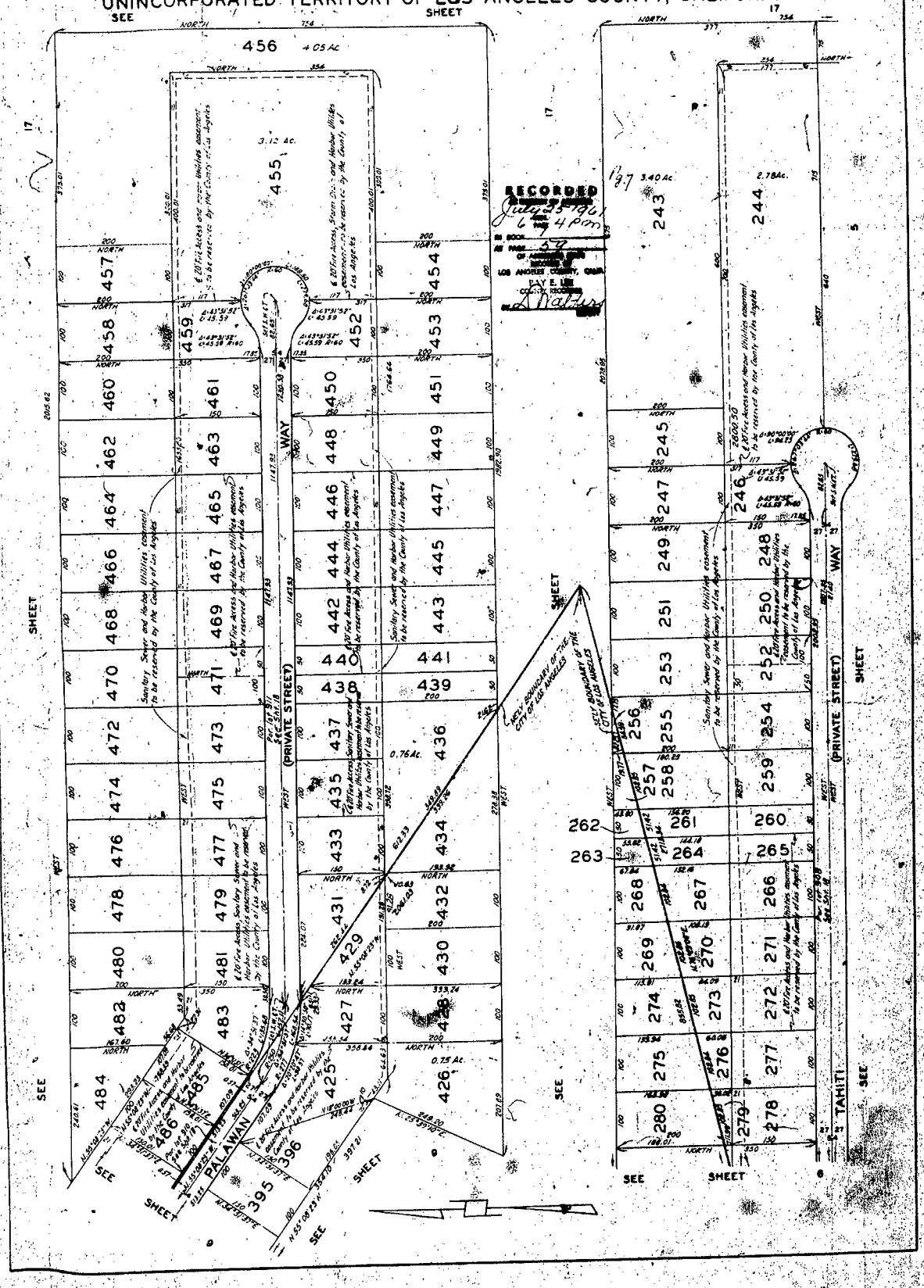

1/60

BOOK 1 PAGE 60

SCALE 1" = 100'

SHEET 8 OF 18 SHEETS

L.A.C.A. MAP NO. 88

PARTLY IN THE CITY OF LOS ANGELES AND PARTLY IN THE UNINCORPORATED TERRITORY OF LOS ANGELES COUNTY, CALIFORNIA

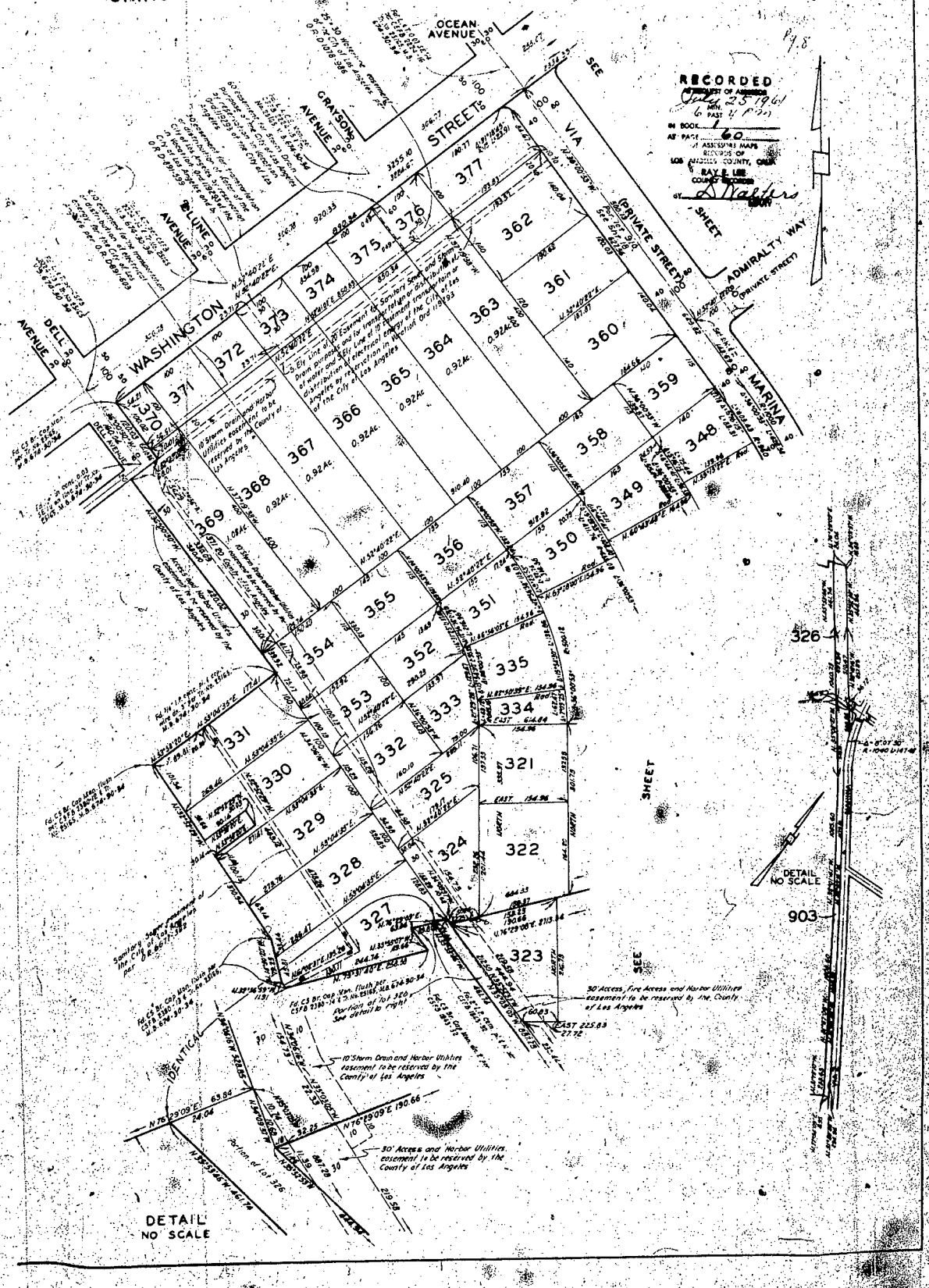

RECORDED
AT REQUEST OF ASSESSOR
JUNE 25 1964
MIN. 6 PAST 4 P.M.
IN BOOK 1
AT PAGE 60
OF ASSESSORS MAPS
RECORDS OF
LOS ANGELES COUNTY, CALIF.
RAY E. LEE
COUNTY RECORDER
BY L. Walters DEPUTY

1/60a

BOOK 1 PAGE 60

SCALE 1" = 100'

SHEET 8 OF 18 SHEETS

L.A.C.A. MAP NO. 88

PARTLY IN THE CITY OF LOS ANGELES AND PARTLY IN THE UNINCORPORATED TERRITORY OF LOS ANGELES COUNTY, CALIFORNIA

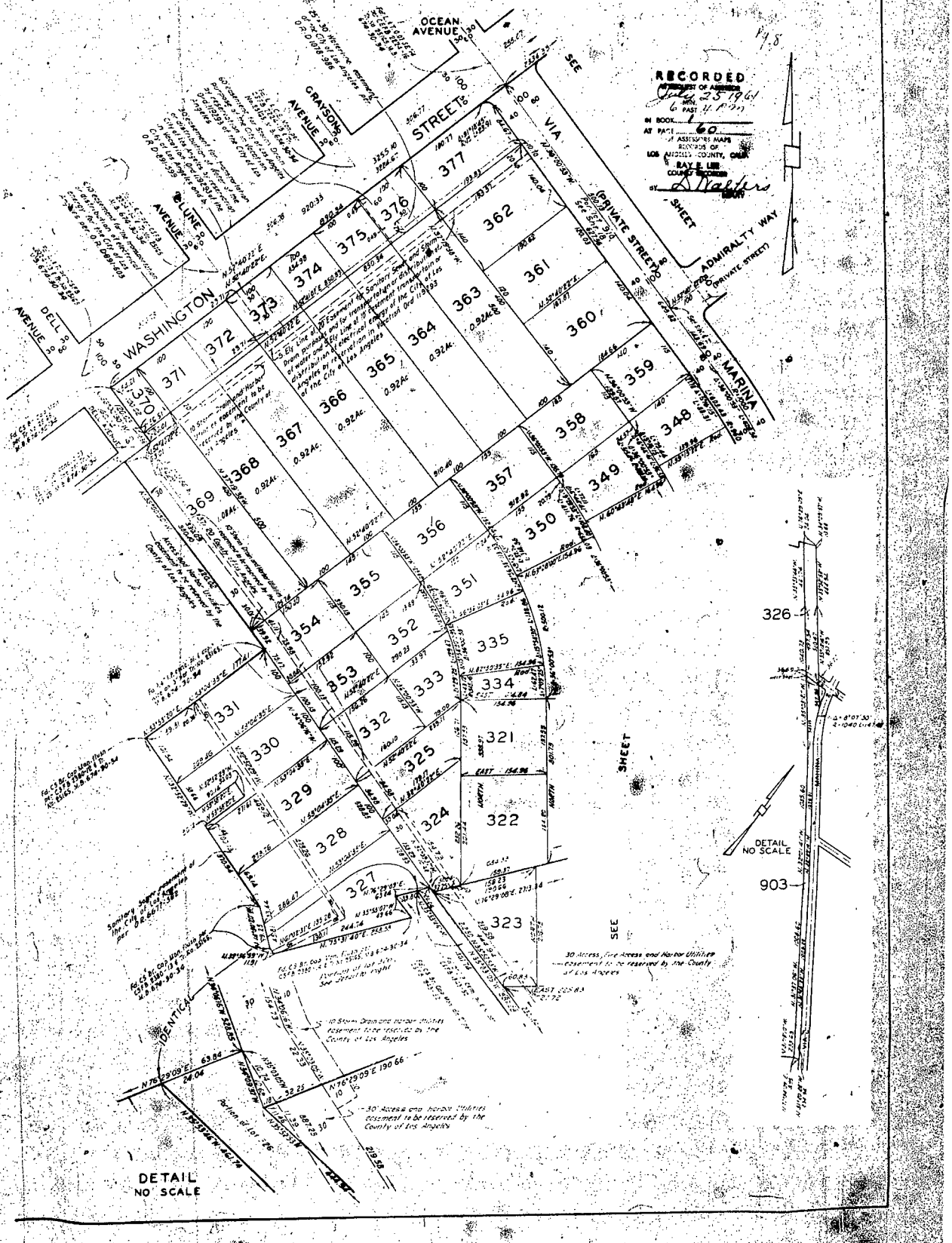

1/61

BK 1 PAGE 61

SCALE 1" = 100'

SHEET 9 OF 18 SHEETS

L.A.C.A. MAP NO. 88

PARTLY IN THE CITY OF LOS ANGELES AND PARTLY IN THE UNINCORPORATED TERRITORY OF LOS ANGELES COUNTY, CALIFORNIA

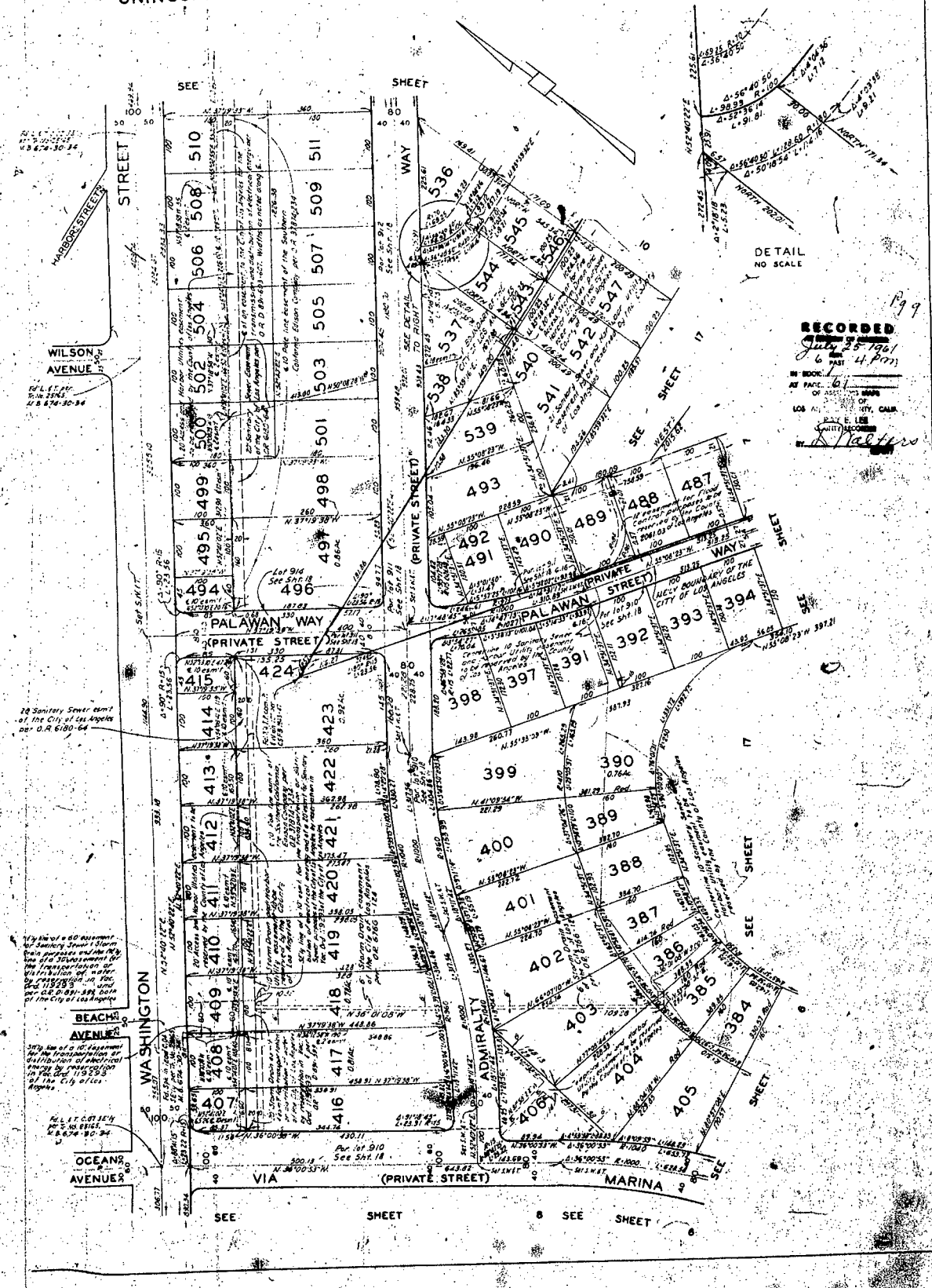

SCALE 1" = 100'

L.A.C.A. MAP NO. 88

PARTLY IN THE CITY OF LOS ANGELES AND PARTLY IN THE UNINCORPORATED TERRITORY OF LOS ANGELES COUNTY, CALIFORNIA

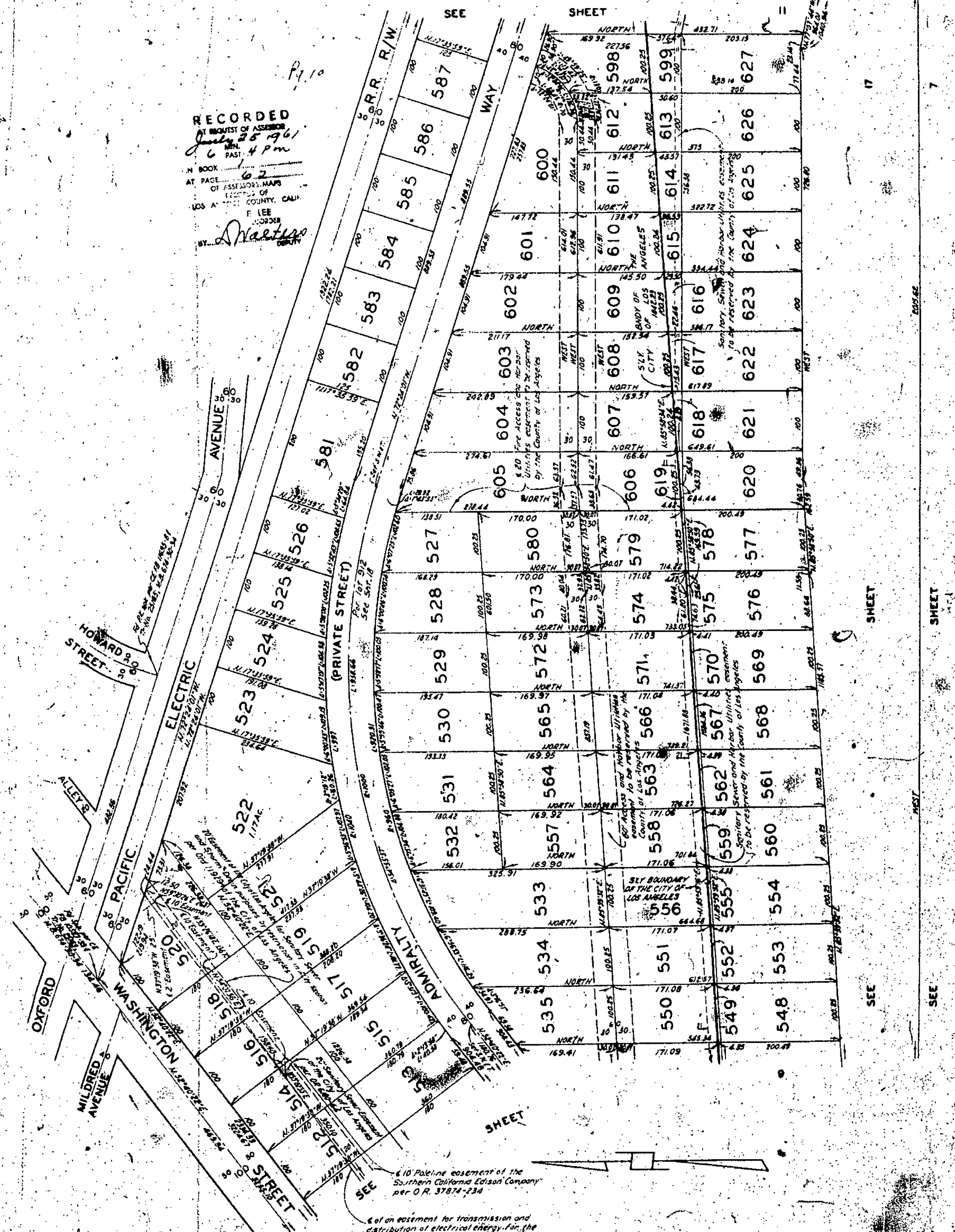

1/63

BOOK 1 PAGE 69

SCALE 1" = 100'

SHEET 11 OF 18 SHEETS

L.A.C.A. MAP NO. 88

PARTLY IN THE CITY OF LOS ANGELES AND PARTLY IN THE UNINCORPORATED TERRITORY OF LOS ANGELES COUNTY, CALIFORNIA

RECORDED
AT REQUEST OF ASSESSOR
July 25 1961
6 min. PAST 4 P.M.
IN BOOK 1
AT PAGE 63
OF ASSESSORS MAPS
LOS ANGELES COUNTY, CALIF.
LEE
RECORDER
BY

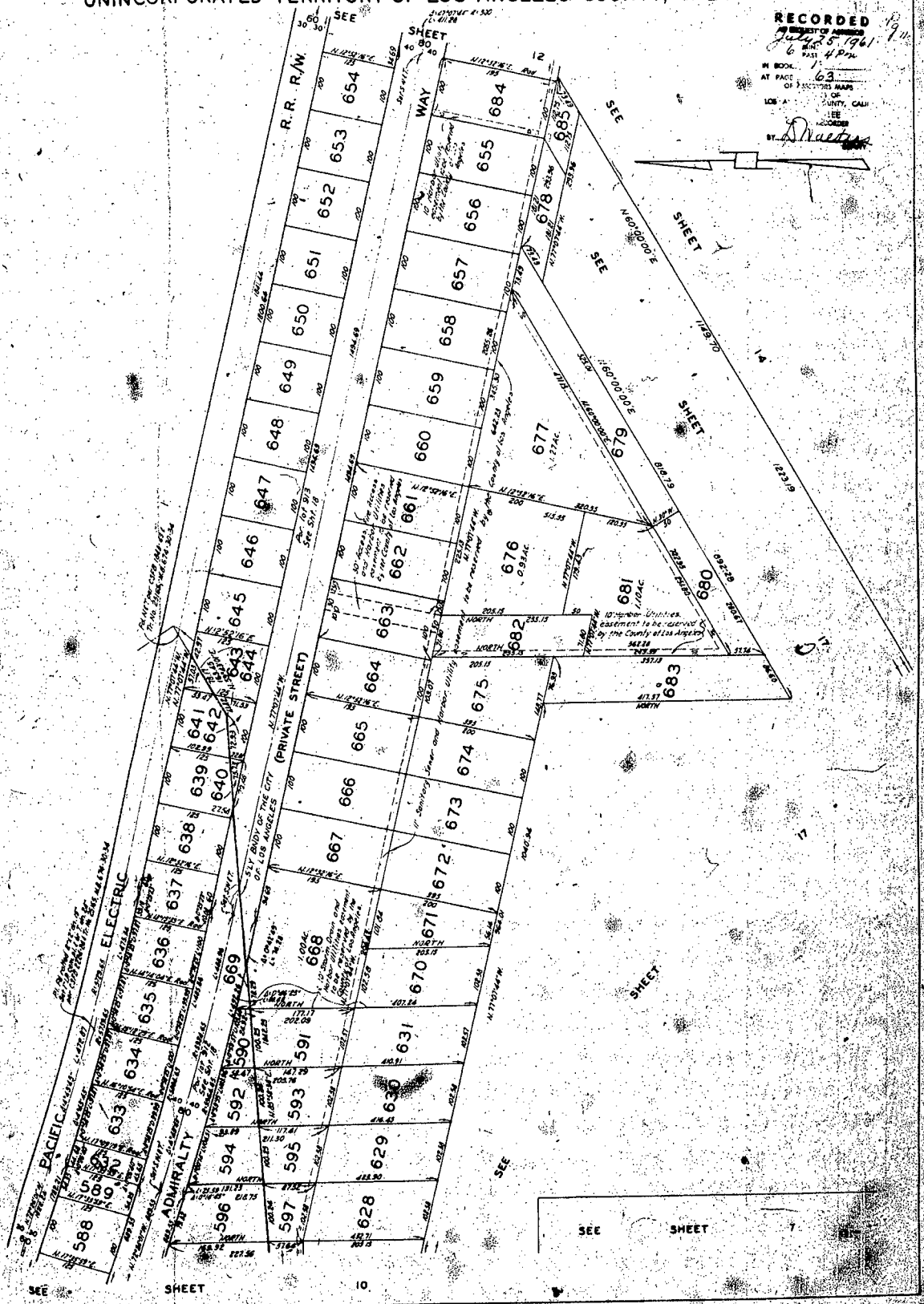

1/64

BOOK 1 PAGE 64

SHEET 12 OF 18 SHEETS

SCALE 1" = 100'

L.A.C.A. MAP NO. 88

PARTLY IN THE CITY OF LOS ANGELES AND PARTLY IN THE UNINCORPORATED TERRITORY OF LOS ANGELES COUNTY, CALIFORNIA

Pg. 12

RECORDED
at request of Assessor
July 25 1961
8 MIN. PAST 4 P.M.
BOOK ...
AT PAGE 64
OF ... MAPS
LOS ANGELES COUNTY, CALIF.
E. LEE
COUNTY RECORDER
BY Shirley DEPUTY

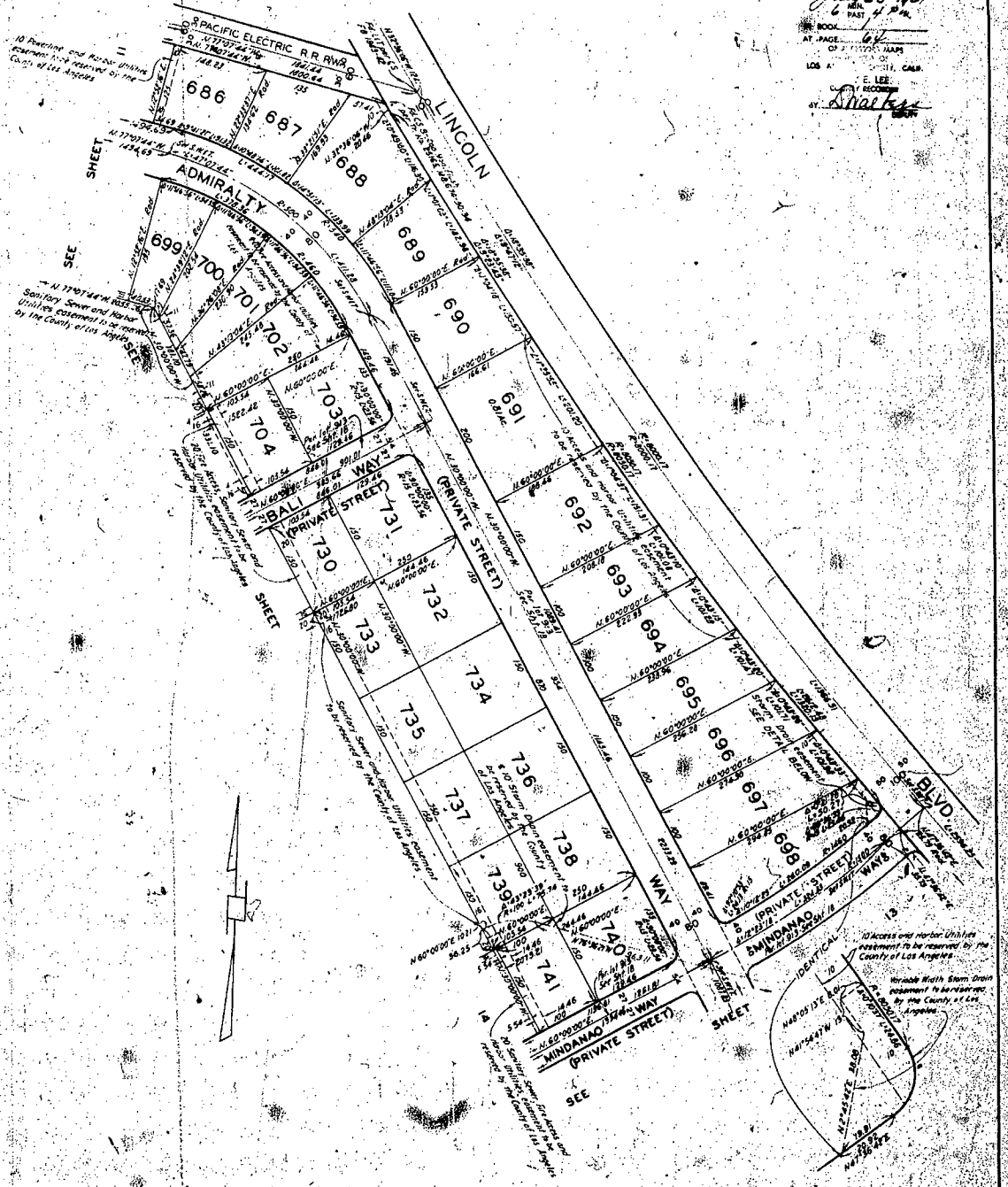

1/65

BOOK 1 PAGE 65

SCALE 1" = 100'

SHEET 13 OF 18 SHEETS

L.A.C.A. MAP NO. 88

PARTLY IN THE CITY OF LOS ANGELES AND PARTLY IN THE UNINCORPORATED TERRITORY OF LOS ANGELES COUNTY, CALIFORNIA

RECORDED
AT REQUEST OF ASSESSOR
IN BOOK 1
AT PAGE 65
OF MAPS
LOS ANGELES COUNTY, CALIF.
BY [illegible] DEPUTY

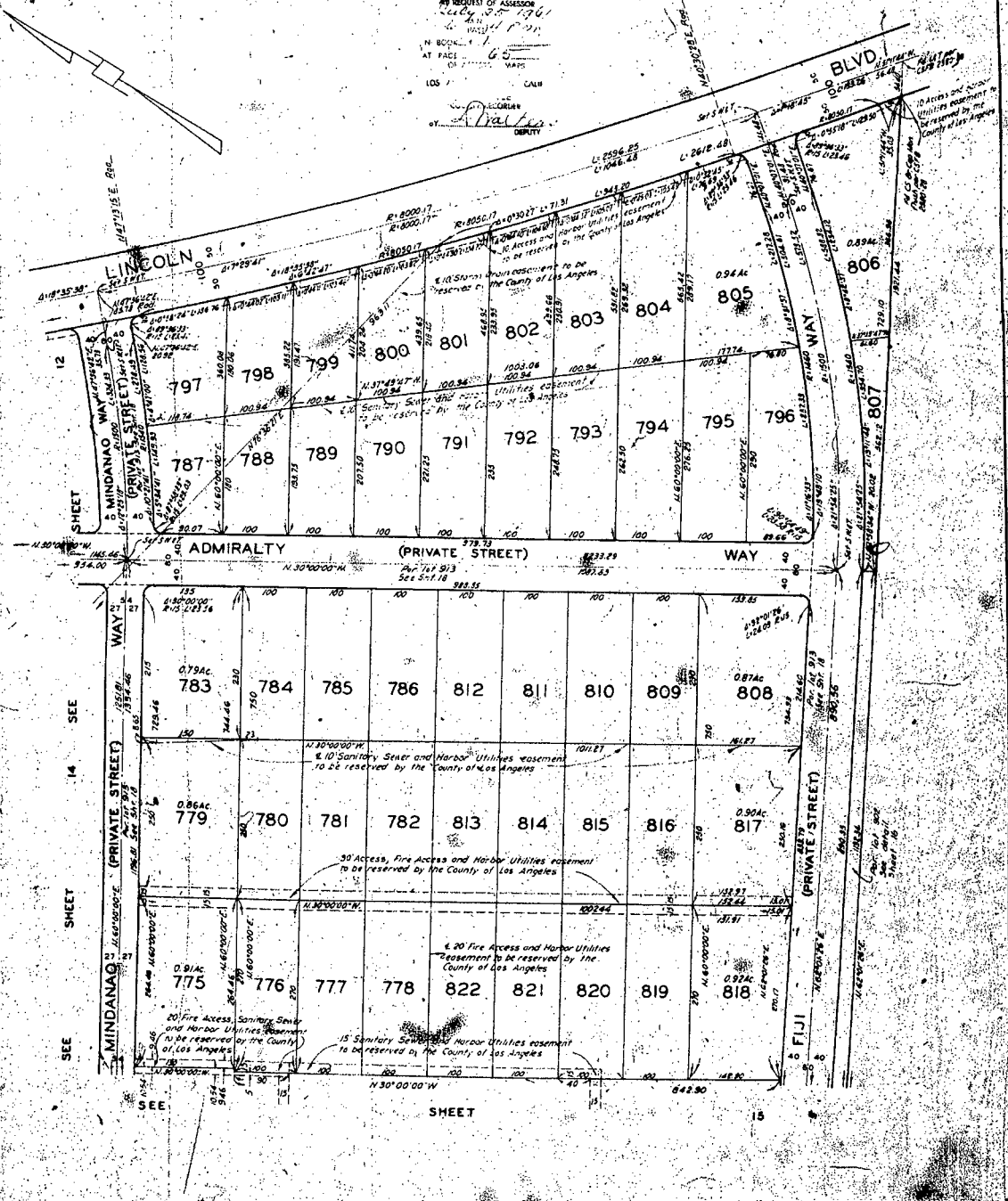

1/66

BOOK 1 PAGE 66

SCALE 1" = 100'

SHEET 14 OF 18 SHEETS

L.A.C.A. MAP NO. 88

PARTLY IN THE CITY OF LOS ANGELES AND PARTLY IN THE UNINCORPORATED TERRITORY OF LOS ANGELES COUNTY, CALIFORNIA

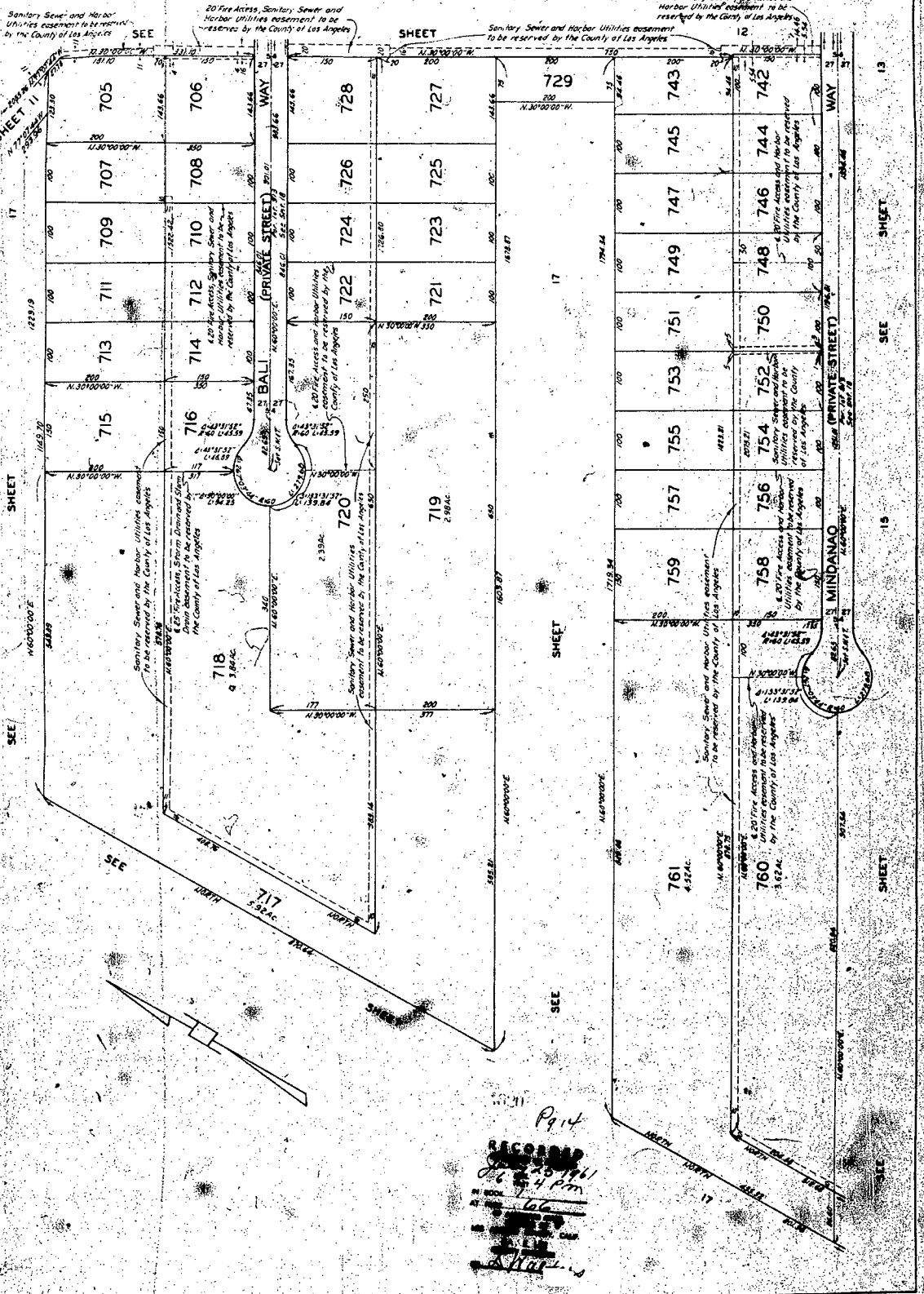

Pg 14

RECORDED
JUL 23 1961
4 PM

1/67

BOOK 1 PAGE 67

SCALE 1" = 100'

SHEET 13 OF 13 SHEETS

L.A.C.A. MAP NO. 88

PARTLY IN THE CITY OF LOS ANGELES AND PARTLY IN THE UNINCORPORATED TERRITORY OF LOS ANGELES COUNTY, CALIFORNIA

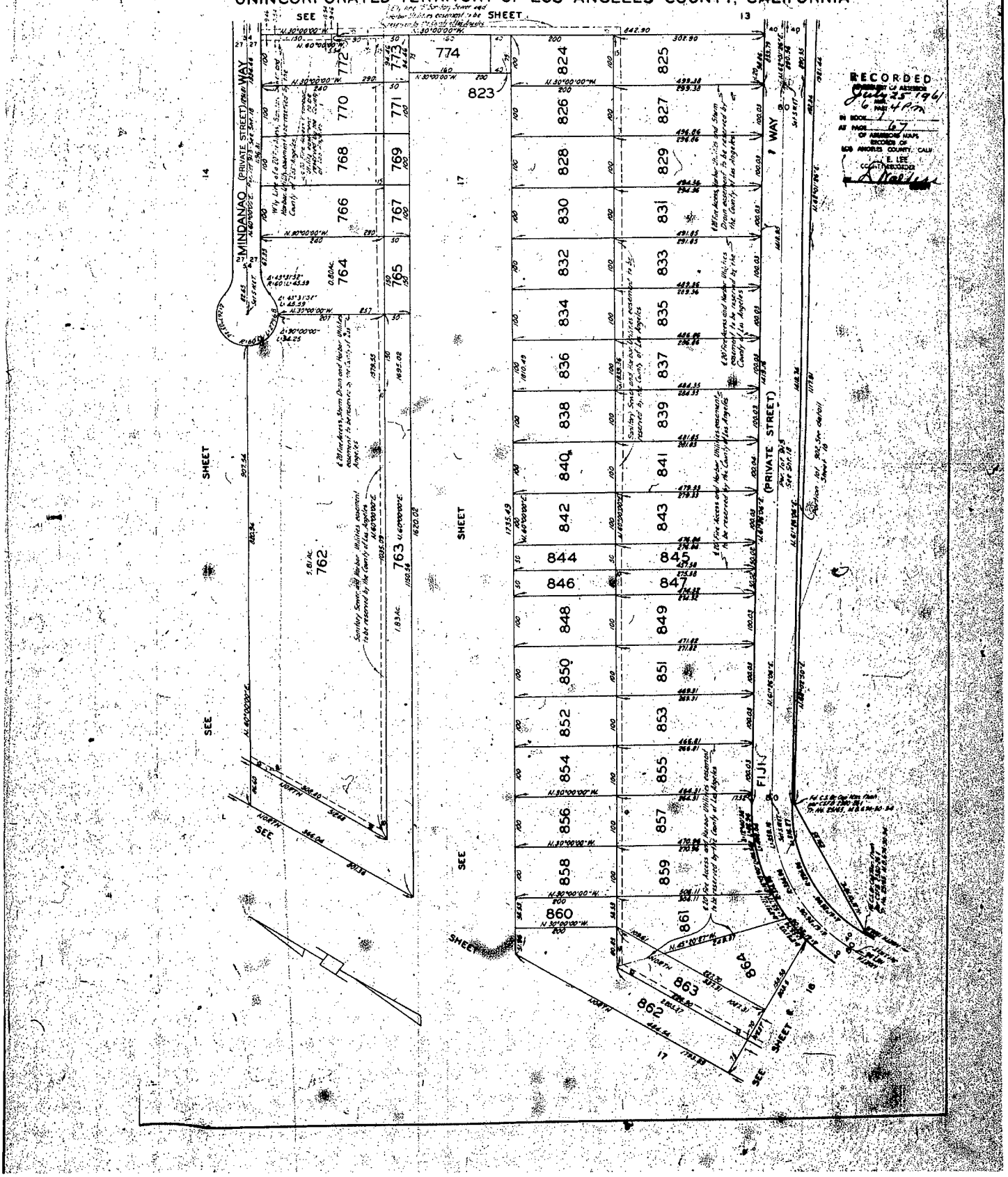

1/67a

BOOK 1 PAGE 67

SCALE 1" = 100'

SHEET 15 OF 16 SHEETS

L.A.C.A. MAP NO. 88

PARTLY IN THE CITY OF LOS ANGELES AND PARTLY IN THE UNINCORPORATED TERRITORY OF LOS ANGELES COUNTY, CALIFORNIA

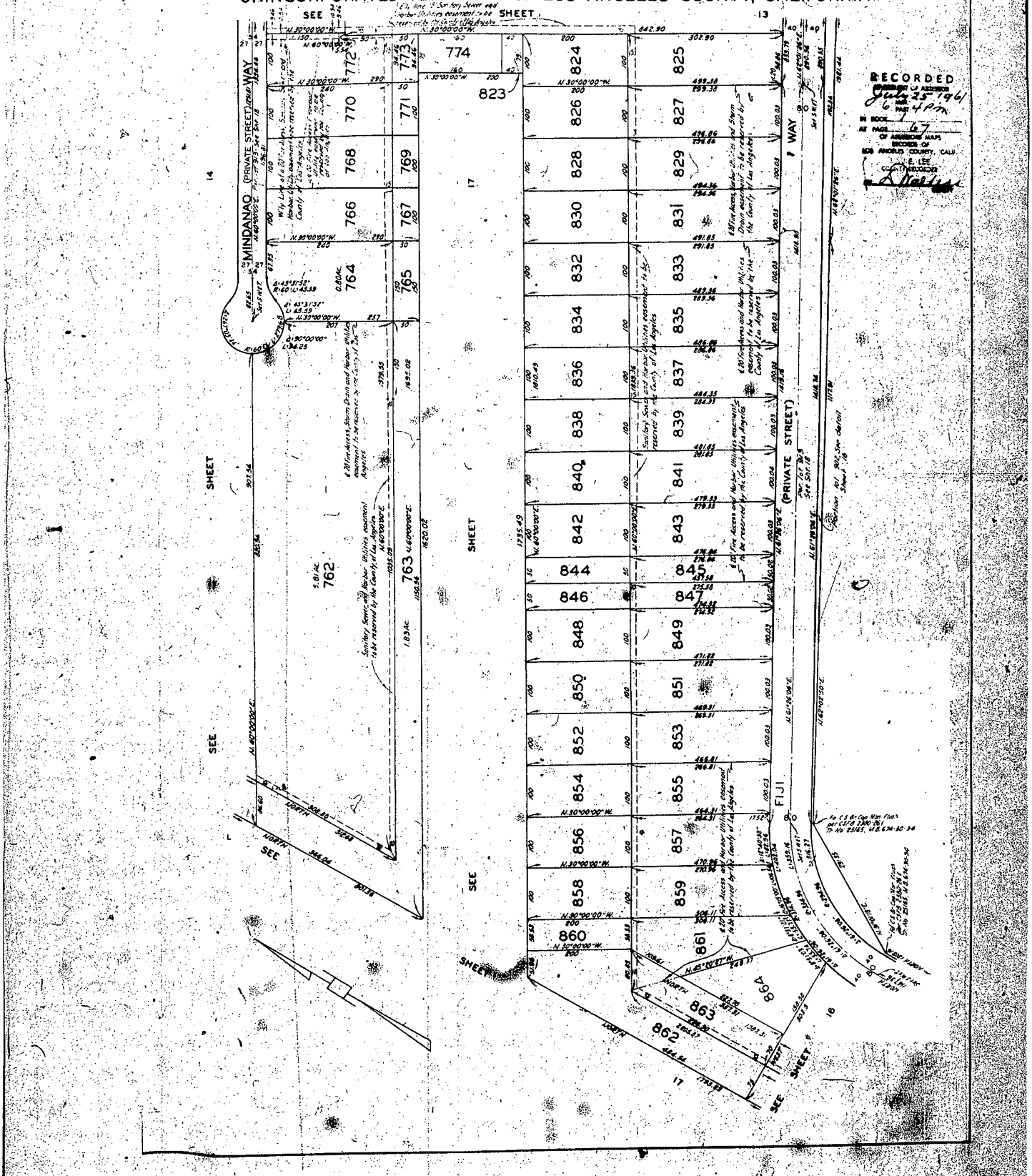

1/68

BOOK 1 PAGE 68

SCALE 1" = 100'

SHEET 16 OF 18 SHEETS

L.A.C.A. MAP NO. 88

PARTLY IN THE CITY OF LOS ANGELES AND PARTLY IN THE UNINCORPORATED TERRITORY OF LOS ANGELES COUNTY, CALIFORNIA

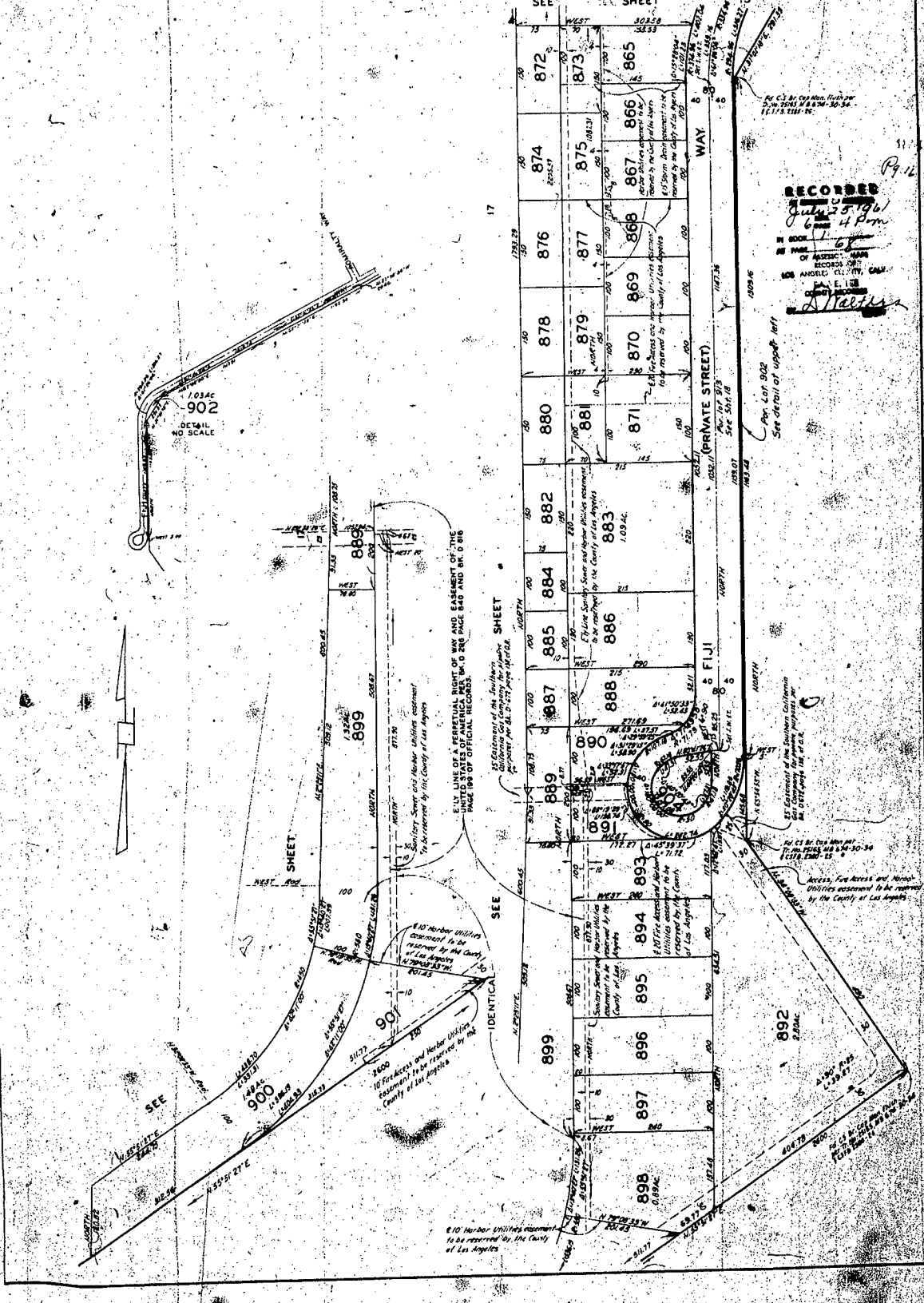

1/68a

BOOK 1 PAGE 68

SCALE 1" = 100'

SHEET 16 OF 18 SHEETS

L.A.C.A. MAP NO. 88

PARTLY IN THE CITY OF LOS ANGELES AND PARTLY IN THE UNINCORPORATED TERRITORY OF LOS ANGELES COUNTY, CALIFORNIA

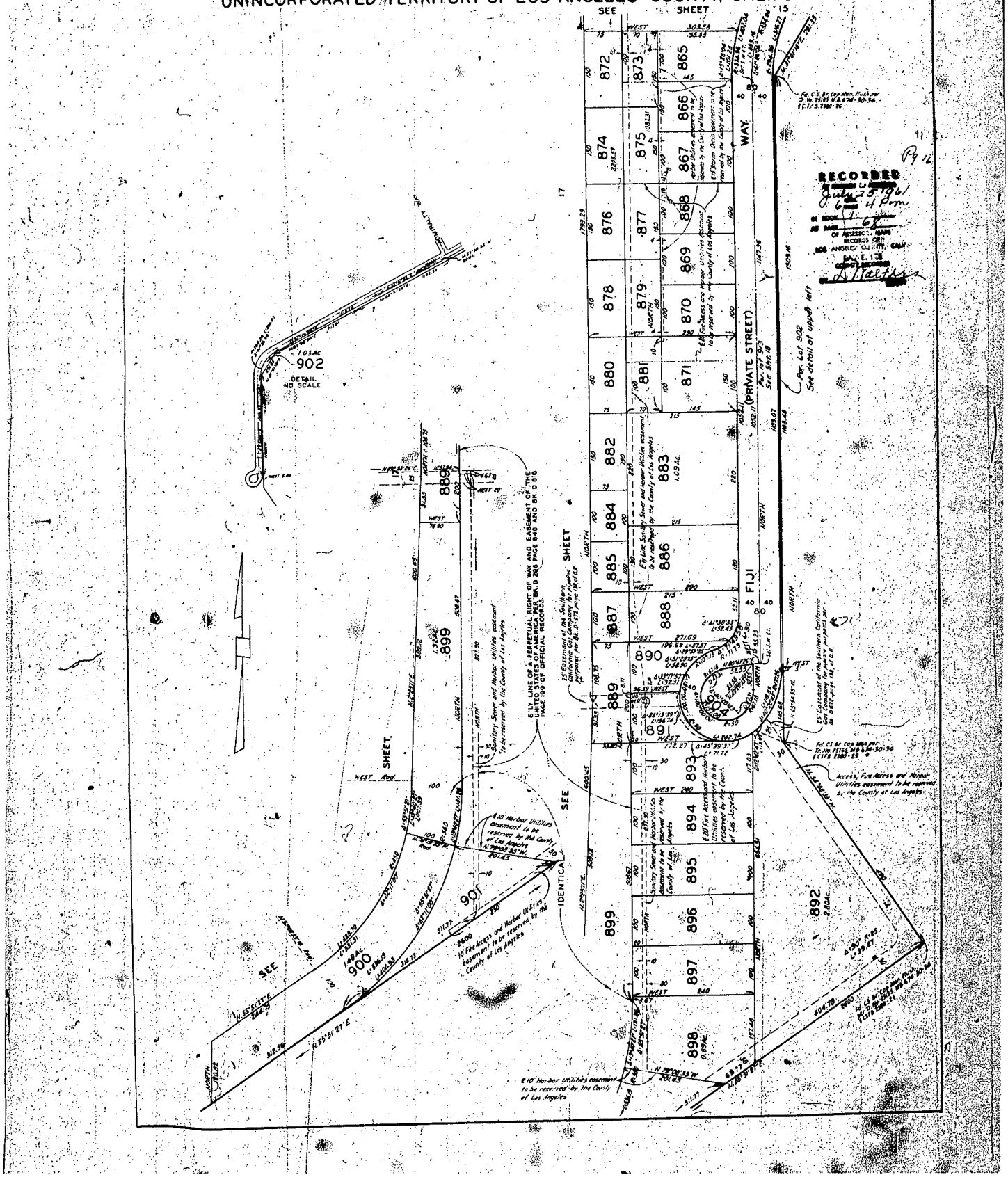

1/69

BOOK 1 PAGE 69

SCALE 1" = 400'

L.A.C.A. MAP NO. 88

PARTLY IN THE CITY OF LOS ANGELES AND PARTLY IN THE UNINCORPORATED TERRITORY OF LOS ANGELES COUNTY, CALIFORNIA

RECORDED July 25 1961, 6 past 2 P.M. in Book 1 at Page 69 of Assessor's Maps, Records of Los Angeles County, Calif.

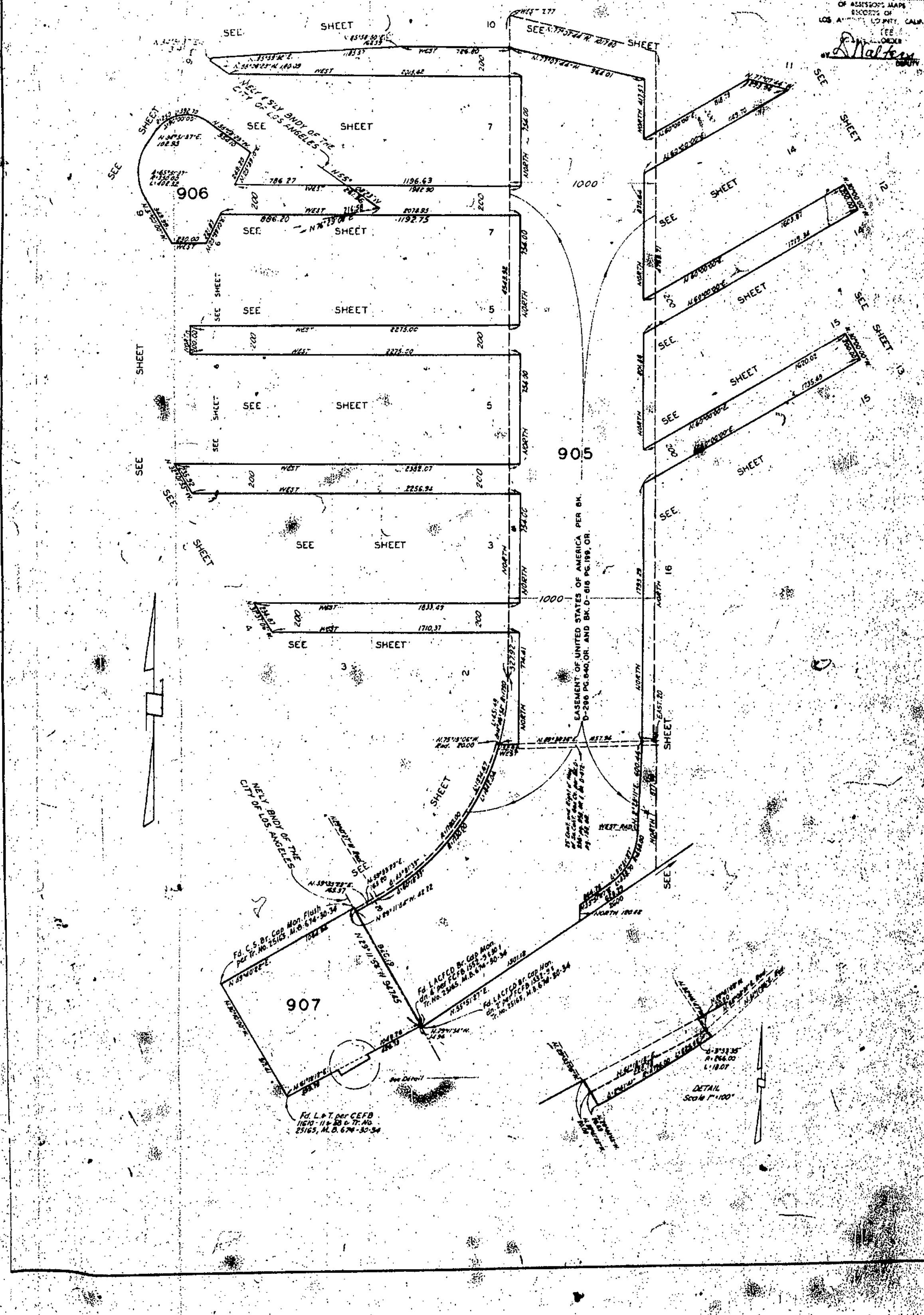

1/70

BOOK 1 PAGE 70

SCALE 1" = 500'

SHEET 18 OF 18 SHEETS

L.A.C.A. MAP NO. 88

PARTLY IN THE CITY OF LOS ANGELES AND PARTLY IN THE UNINCORPORATED TERRITORY OF LOS ANGELES COUNTY, CALIFORNIA

Pg. 18
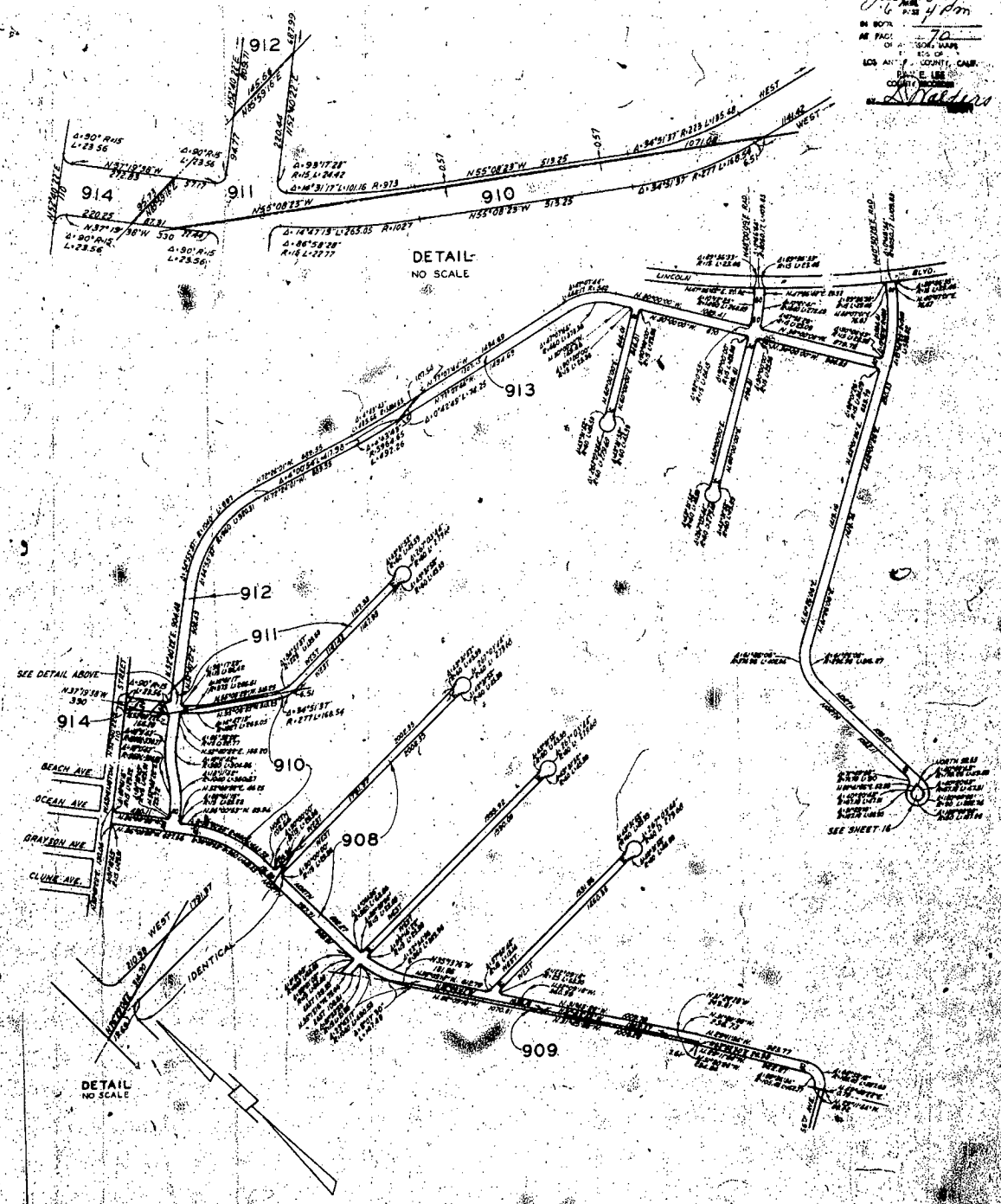
RECORDED
AT REQUEST OF ADDRESSEE
July 25 1961
6 PAST 4 PM
IN BOOK
AT PAGE 70
OF ADDRESSEE MAPS
RECORDS OF
LOS ANGELES COUNTY, CALIF.
PAUL E. LEE
COUNTY RECORDER
BY L. Walters