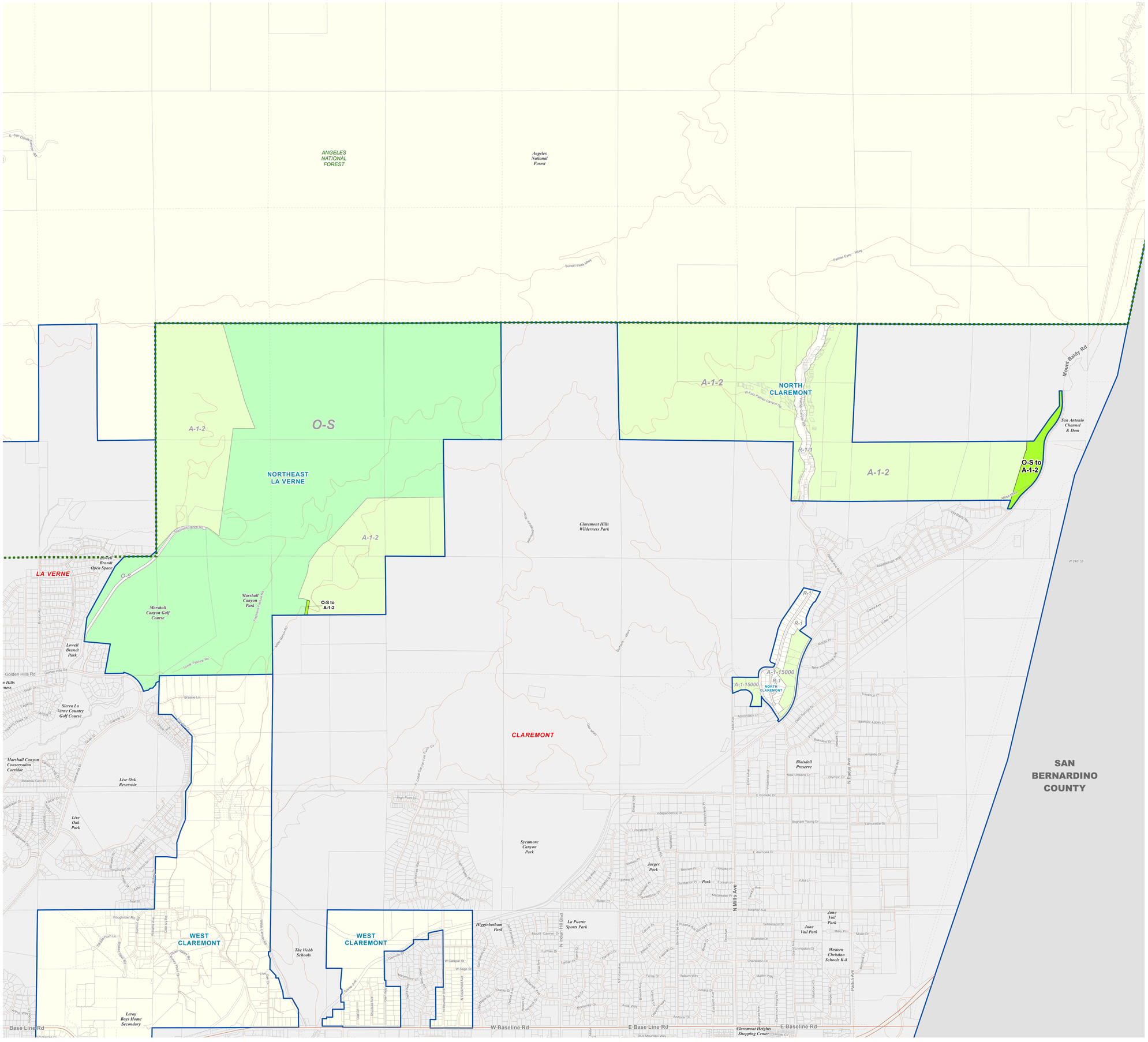

Figure ZC.18

Los Angeles County

NORTH CLAREMONT & NORTHEAST LA VERNE

Zone Changes

LEGEND

Zone Changes (see note below)

- R-1 - Single-family residence
- R-2 - Two-family residence
- R-3-()U - Limited multiple residence
- R-4-()U - Unlimited residence
- R-A - Residential agriculture
- A-1 - Light agriculture
- A-2 - Heavy agriculture
- C-H - Commercial highway
- C-1 - Restricted business
- C-2 - Neighborhood commercial
- C-3 - Unlimited commercial
- C-M - Commercial manufacturing
- C-MJ - Major commercial
- C-R - Commercial recreation
- M-1 - Light manufacturing
- M-2 - Heavy manufacturing
- M-3 - Unclassified
- M-4 - Unlimited manufacturing
- M-2.5 - Aircraft, heavy industrial
- D-2 - Desert-Mountain
- IT - Institutional
- SP - Specific Plan
- B-1 - Buffer strip
- B-2 - Corner buffer
- R-R - Resort and recreation
- W - Watershed
- P-R - Restricted parking
- SR-D - Scientific research and development
- O-S - Open space
- A-C - Arts and crafts
- MXD - Mixed use development

Zoning Colors in legend and black text in the map refer to areas of Zone Change only. All other zoning that is NOT changing has a muted color scheme and is denoted by gray text.

Base Features

- Lot, Cut/Deed, Subdivision and Easement Line
- Parcels
- City / Unincorporated Community Boundary
- Surrounding City
- Surrounding Unincorporated Community
- Water Feature
- National Forest

Overlays *

- Transit Oriented District
- Employment Protection Districts
- Specific Plan (SP)

Transit Lines

- Metrolink
- Transitways
- Light Rail - Existing
- Light Rail - Proposed
- Light Rail - Under Construction

Street Centerline data from 2010 TIGER (US Census Bureau), modified through the LA County Countywide Address Management System (CAMS).

Parcel data is sourced from the L.A. County Assessor's Office.

* The Special Management Areas, which are comprised of environmentally sensitive, hazardous, and resource areas, are not shown on this map. Please refer to the General Plan Land Use Element for more information on the Special Management Areas.

VICINITY MAP:

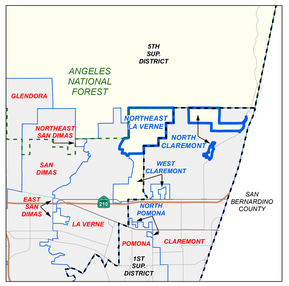

KEY MAP:

Current as of: May, 2014

LOS ANGELES COUNTY
Department of Regional Planning
320 W. Temple St.
Los Angeles, CA 90012

Scale in Feet

0 300 600 1,200 1,800 2,400

..\general_plan\map_documents\Prop_LUP_Zoning\2014_Land_Use_Zoning_Changes\ZONE_CHANGE_2014_N_Claremont_NE_La_Verne.mxd

Figure ZC.19

Los Angeles County

NORTH POMONA & WEST CLAREMONT

Zone Changes

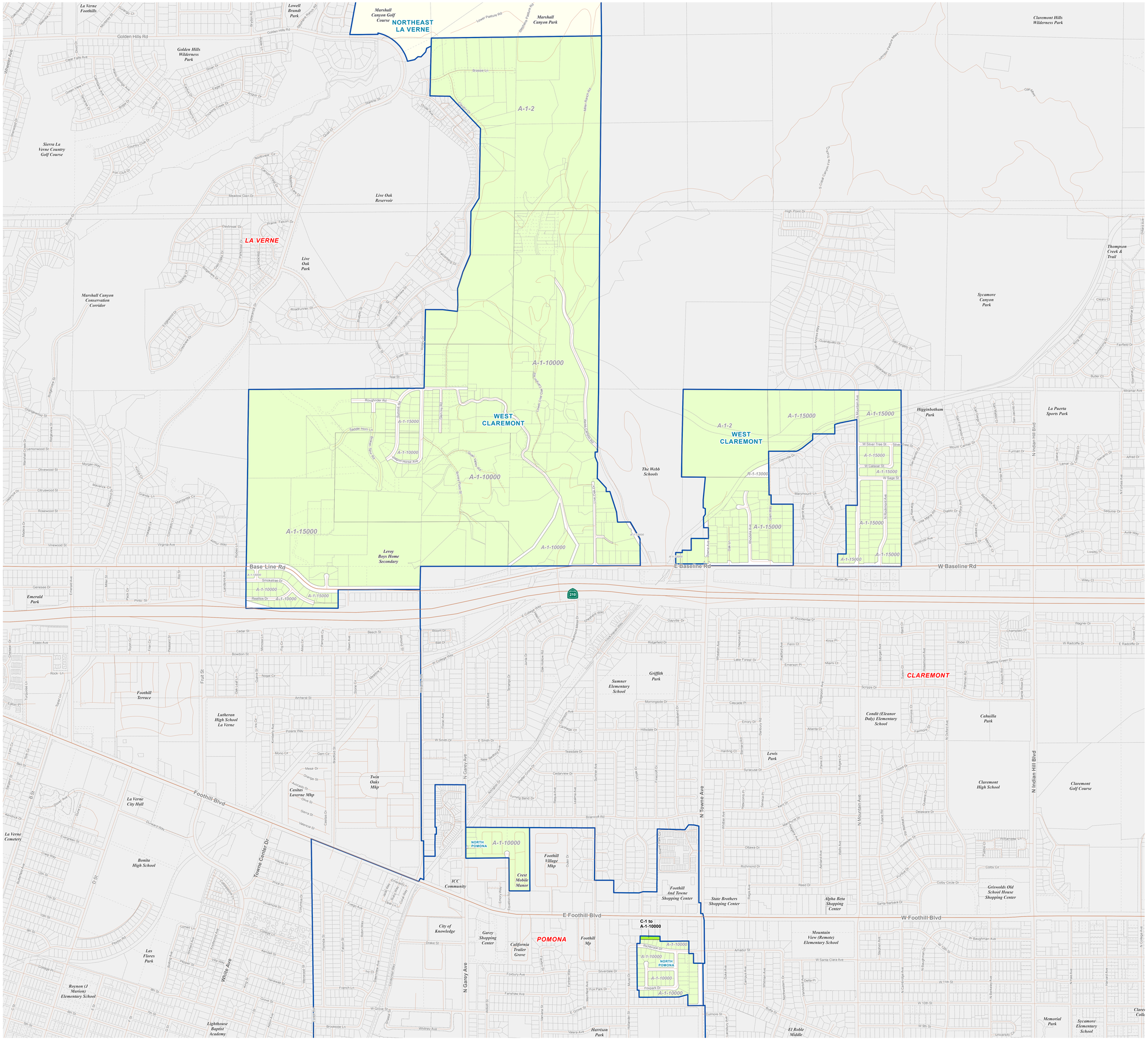

LEGEND

Zone Changes (see note below)

- R-1 - Single-family residence
- R-2 - Two-family residence
- R-3-()U - Limited multiple residence
- R-4-()U - Unlimited residence
- R-A - Residential agriculture
- A-1 - Light agriculture
- A-2 - Heavy agriculture
- C-H - Commercial highway
- C-1 - Restricted business
- C-2 - Neighborhood commercial
- C-3 - Unlimited commercial
- C-M - Commercial manufacturing
- C-MJ - Major commercial
- C-R - Commercial recreation
- M-1 - Light manufacturing
- M-2 - Heavy manufacturing
- M-3 - Unclassified
- M-4 - Unlimited manufacturing
- M-2.5 - Aircraft, heavy industrial
- D-2 - Desert-Mountain
- IT - Institutional
- SP - Specific Plan
- B-1 - Buffer strip
- B-2 - Corner buffer
- R-R - Resort and recreation
- W - Watershed
- P-R - Restricted parking
- SR-D - Scientific research and development
- O-S - Open space
- A-C - Arts and crafts
- MXD - Mixed use development

Zoning Colors in legend and black text in the map refer to areas of Zone Change only. All other zoning that is NOT changing has a muted color scheme and is denoted by gray text.

Base Features

- Lot, Cut/Deed, Subdivision and Easement Line
- Parcels
- City / Unincorporated Community Boundary
- Surrounding City
- Surrounding Unincorporated Community
- Water Feature
- National Forest

Overlays *

- Transit Oriented District
- Employment Protection Districts
- Specific Plan (SP)

Transit Lines

- Metrolink
- Transitways
- Light Rail - Existing
- Light Rail - Proposed
- Light Rail - Under Construction

Street Centerline data from 2010 TIGER (US Census Bureau), modified through the LA County Countywide Address Management System (CAMS).

Parcel data is sourced from the L.A. County Assessor's Office.

* The Special Management Areas, which are comprised of environmentally sensitive, hazardous, and resource areas, are not shown on this map. Please refer to the General Plan Land Use Element for more information on the Special Management Areas.

VICINITY MAP:

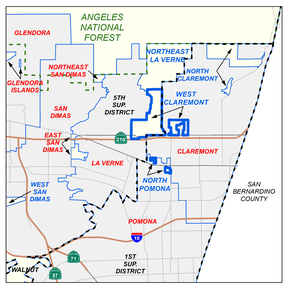

KEY MAP:

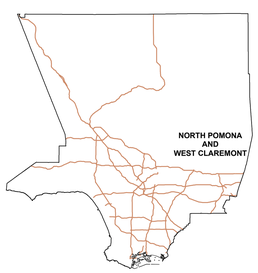

Current as of: May, 2014

LOS ANGELES COUNTY
Department of Regional Planning
320 W. Temple St.
Los Angeles, CA 90012

Scale in Feet

0 200 400 800 1,200 1,600

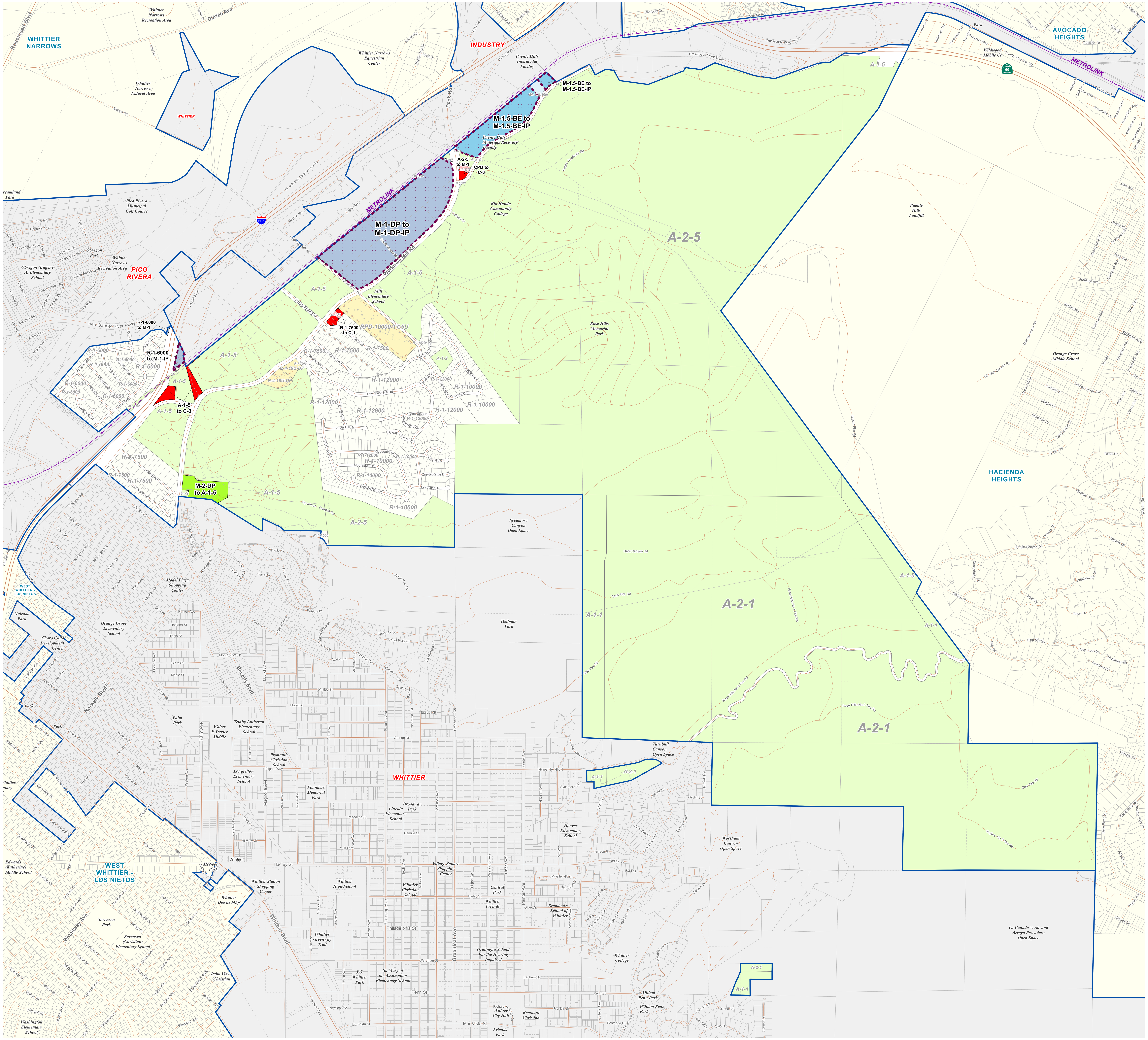

Figure ZC.20

Los Angeles County

NORTH WHITTIER

Zone Changes

LEGEND

Zone Changes (see note below)

- R-1 - Single-family residence
- R-2 - Two-family residence
- R-3-()U - Limited multiple residence
- R-4-()U - Unlimited residence
- R-A - Residential agriculture
- A-1 - Light agriculture
- A-2 - Heavy agriculture
- C-H - Commercial highway
- C-1 - Restricted business
- C-2 - Neighborhood commercial
- C-3 - Unlimited commercial
- C-M - Commercial manufacturing
- C-MJ - Major commercial
- C-R - Commercial recreation
- M-1 - Light manufacturing
- M-2 - Heavy manufacturing
- M-3 - Unclassified
- M-4 - Unlimited manufacturing
- M-2.5 - Aircraft, heavy industrial
- D-2 - Desert-Mountain
- IT - Institutional
- SP - Specific Plan
- B-1 - Buffer strip
- B-2 - Corner buffer
- R-R - Resort and recreation
- W - Watershed
- P-R - Restricted parking
- SR-D - Scientific research and development
- O-S - Open space
- A-C - Arts and crafts
- MXD - Mixed use development

Zoning Colors in legend and black text in the map refer to areas of Zone Change only. All other zoning that is NOT changing has a muted color scheme and is denoted by gray text.

Base Features

- Lot, Cut/Deed, Subdivision and Easement Line
- Parcels
- City / Unincorporated Community Boundary
- Surrounding City
- Surrounding Unincorporated Community
- Water Feature
- National Forest

Overlays *

- Transit Oriented District
- Employment Protection Districts
- Specific Plan (SP)

Transit Lines

- Metrolink
- Transitways
- Light Rail - Existing
- Light Rail - Proposed
- Light Rail - Under Construction

Street Centerline data from 2010 TIGER (US Census Bureau), modified through the LA County Countywide Address Management System (CAMS).

Parcel data is sourced from the L.A. County Assessor's Office.

* The Special Management Areas, which are comprised of environmentally sensitive, hazardous, and resource areas, are not shown on this map. Please refer to the General Plan Land Use Element for more information on the Special Management Areas.

VICINITY MAP:

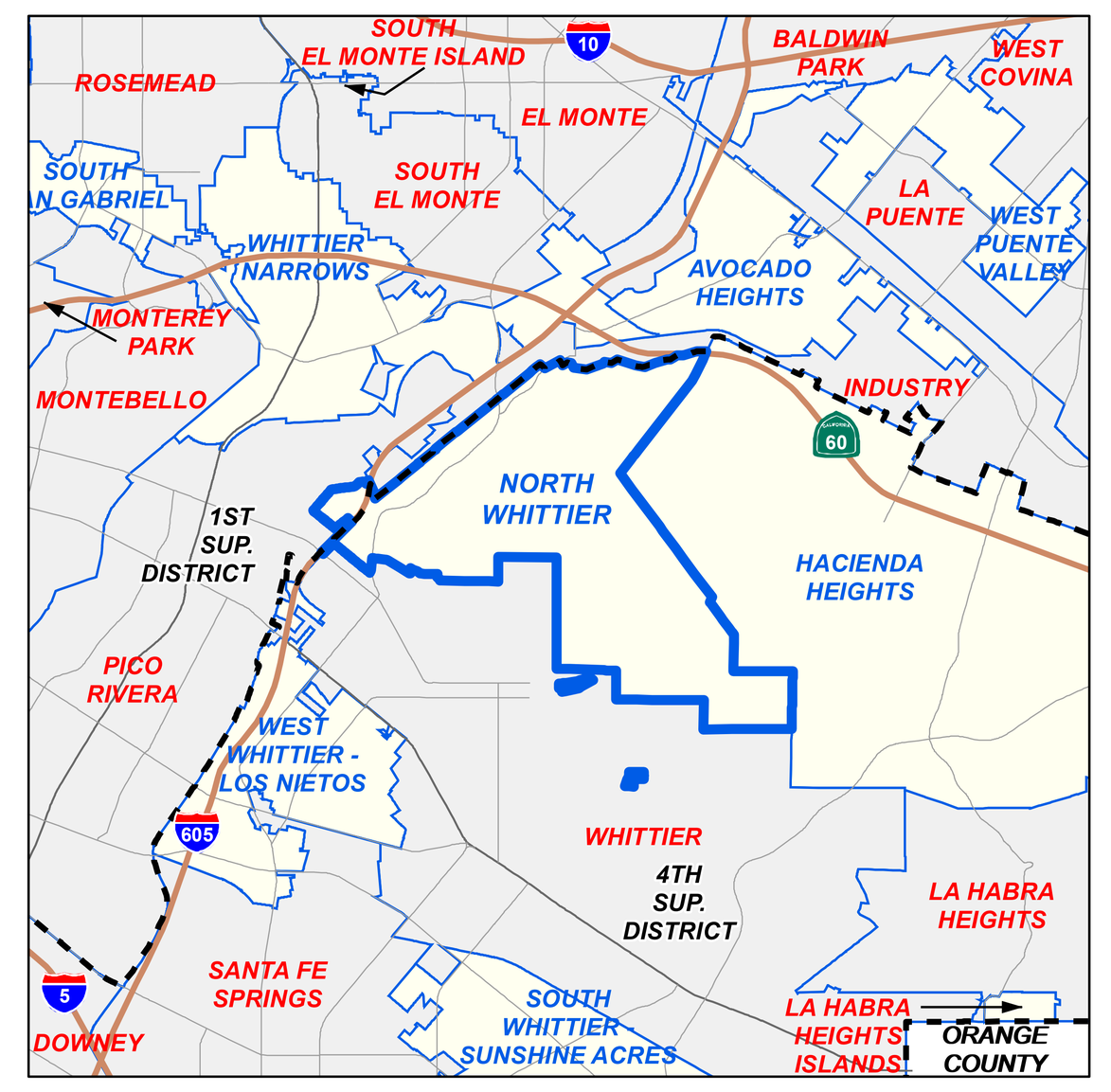

KEY MAP:

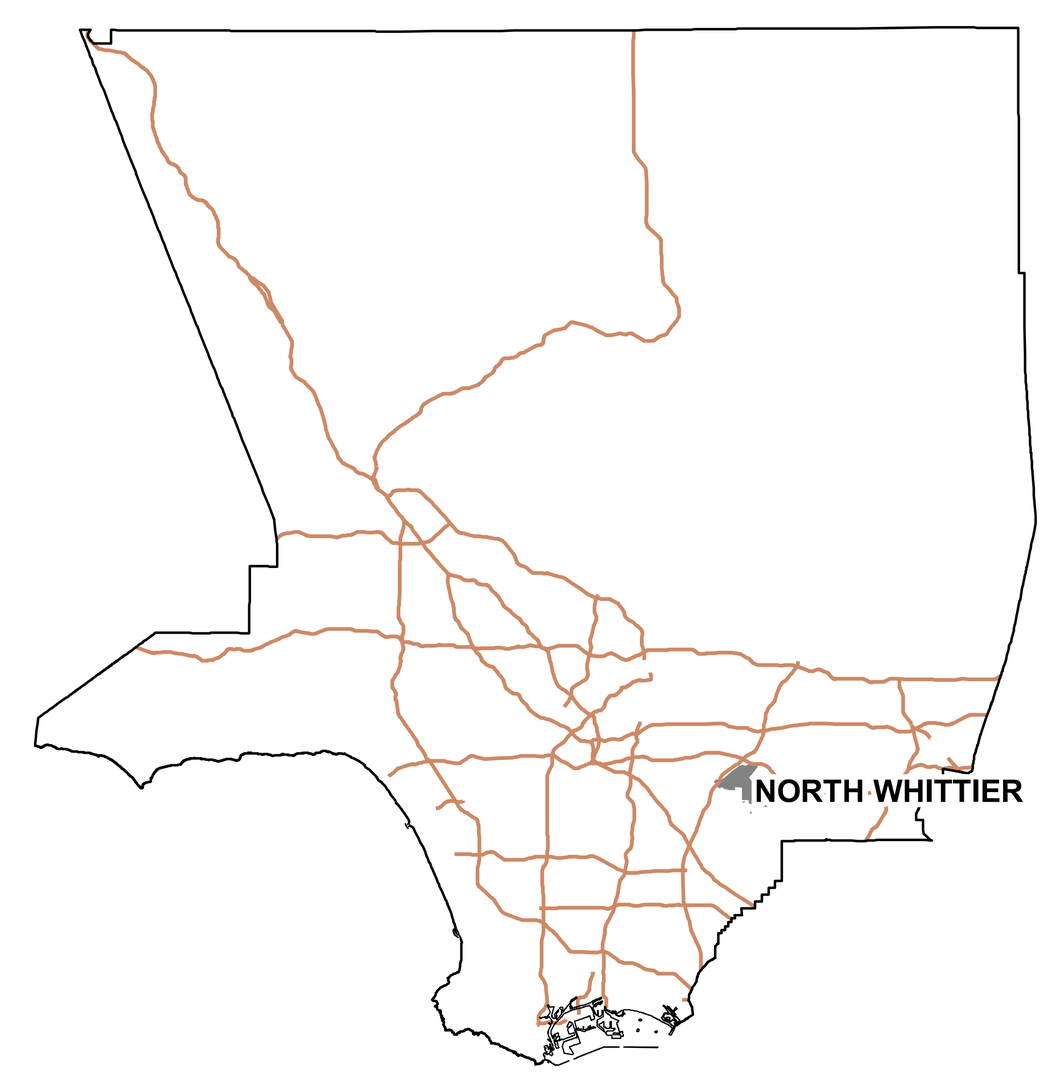

Current as of: May, 2014

Scale in Feet: 0, 275, 550, 1,100, 1,650, 2,200

LOS ANGELES COUNTY
Department of Regional Planning
320 W. Temple St.
Los Angeles, CA 90012

..\general_plan\map_documents\Prop_LUP_Zoning\2014_Land_Use_Zoning_Changes\ZONE_CHANGE_2014_N_Whittier.mxd

Figure ZC.21

Los Angeles County

OAT MOUNTAIN

Zone Changes

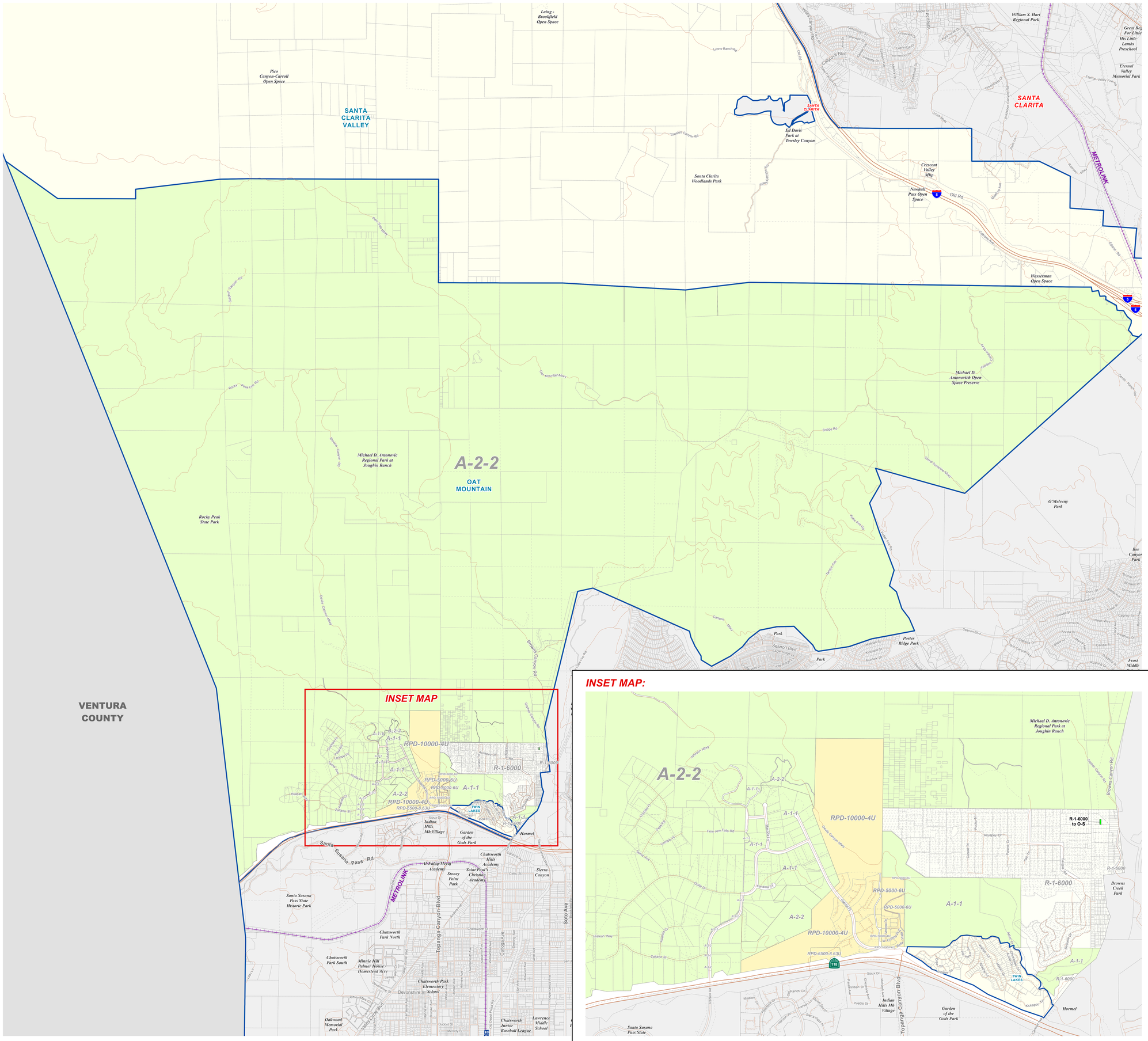

LEGEND

Zone Changes (see note below)

- R-1 - Single-family residence
- R-2 - Two-family residence
- R-3-()U - Limited multiple residence
- R-4-()U - Unlimited residence
- R-A - Residential agriculture
- A-1 - Light agriculture
- A-2 - Heavy agriculture
- C-H - Commercial highway
- C-1 - Restricted business
- C-2 - Neighborhood commercial
- C-3 - Unlimited commercial
- C-M - Commercial manufacturing
- C-MJ - Major commercial
- C-R - Commercial recreation
- M-1 - Light manufacturing
- M-2 - Heavy manufacturing
- M-3 - Unclassified
- M-4 - Unlimited manufacturing
- M-2.5 - Aircraft, heavy industrial
- D-2 - Desert-Mountain
- IT - Institutional
- SP - Specific Plan
- B-1 - Buffer strip
- B-2 - Corner buffer
- R-R - Resort and recreation
- W - Watershed
- P-R - Restricted parking
- SR-D - Scientific research and development
- O-S - Open space
- A-C - Arts and crafts
- MXD - Mixed use development

Zoning Colors in legend and black text in the map refer to areas of Zone Change only. All other zoning that is NOT changing has a muted color scheme and is denoted by gray text.

Base Features

- Lot, Cut/Deed, Subdivision and Easement Line
- Parcels
- City / Unincorporated Community Boundary
- Surrounding City
- Surrounding Unincorporated Community
- Water Feature
- National Forest

Overlays *

- Transit Oriented District
- Employment Protection Districts
- Specific Plan (SP)

Transit Lines

- Metrolink
- Transitways
- Light Rail - Existing
- Light Rail - Proposed
- Light Rail - Under Construction

Street Centerline data from 2010 TIGER (US Census Bureau), modified through the LA County Countywide Address Management System (CAMS).

Parcel data is sourced from the L.A. County Assessor's Office.

* The Special Management Areas, which are comprised of environmentally sensitive, hazardous, and resource areas, are not shown on this map. Please refer to the General Plan Land Use Element for more information on the Special Management Areas.

VICINITY MAP:

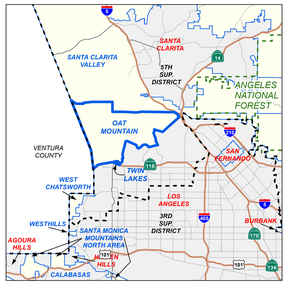

KEY MAP:

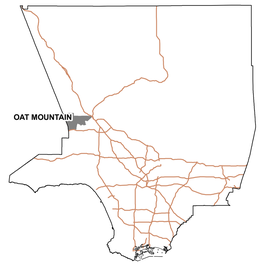

Current as of: May, 2014

Scale in Feet (Main Map)

0 550 1,100 2,200 3,300 4,400

Scale in Feet (Inset Map)

0 250 500 1,000 1,500 2,000

LOS ANGELES COUNTY
Department of Regional Planning
320 W. Temple St.
Los Angeles, CA 90012

Figure ZC.24

Los Angeles County

SOUTH MONROVIA ISLANDS

Zone Changes

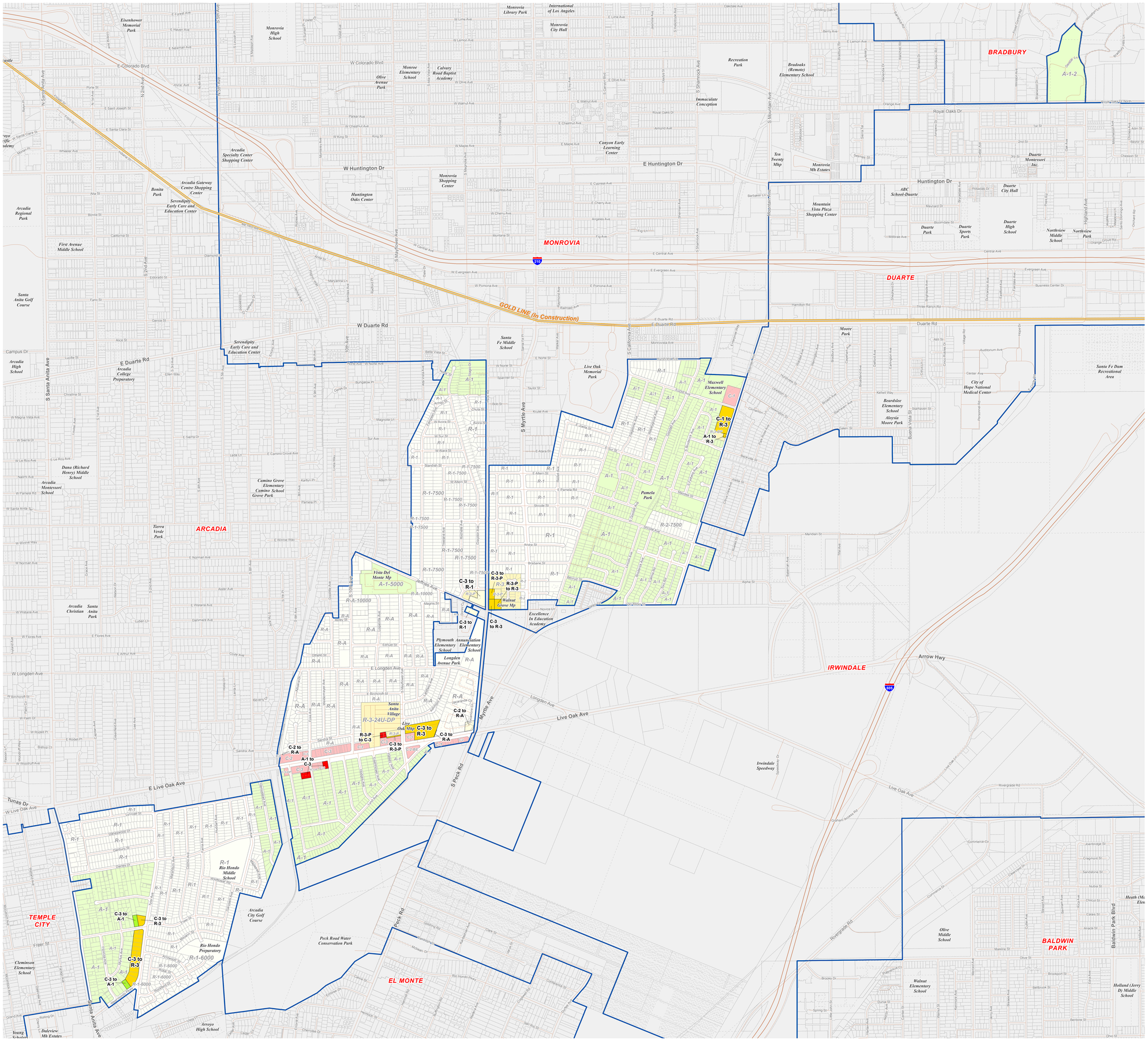

LEGEND

Zone Changes (see note below)

- R-1 - Single-family residence
- R-2 - Two-family residence
- R-3-(i)U - Limited multiple residence
- R-4-(i)U - Unlimited residence
- R-A - Residential agriculture
- A-1 - Light agriculture
- A-2 - Heavy agriculture
- C-H - Commercial highway
- C-1 - Restricted business
- C-2 - Neighborhood commercial
- C-3 - Unlimited commercial
- C-M - Commercial manufacturing
- C-MJ - Major commercial
- C-R - Commercial recreation
- M-1 - Light manufacturing
- M-2 - Heavy manufacturing
- M-3 - Unclassified
- M-4 - Unlimited manufacturing
- M-2.5 - Aircraft, heavy industrial
- D-2 - Desert-Mountain
- IT - Institutional
- SP - Specific Plan
- B-1 - Buffer strip
- B-2 - Corner buffer
- R-R - Resort and recreation
- W - Watershed
- P-R - Restricted parking
- SR-D - Scientific research and development
- O-S - Open space
- A-C - Arts and crafts
- MXD - Mixed use development

Zoning Colors in legend and black text in the map refer to areas of Zone Change only. All other zoning that is NOT changing has a muted color scheme and is denoted by gray text.

Base Features

- Lot, Cut/Deed, Subdivision and Easement Line
- Parcels
- City / Unincorporated Community Boundary
- Surrounding City
- Surrounding Unincorporated Community
- Water Feature
- National Forest

Overlays *

- Transit Oriented District
- Employment Protection Districts
- Specific Plan (SP)

Transit Lines

- Metrolink
- Transitways
- Light Rail - Existing
- Light Rail - Proposed
- Light Rail - Under Construction

Street Centerline data from 2010 TIGER (US Census Bureau), modified through the LA County Countywide Address Management System (CAMS).

Parcel data is sourced from the L.A. County Assessor's Office.

* The Special Management Areas, which are comprised of environmentally sensitive, hazardous, and resource areas, are not shown on this map. Please refer to the General Plan Land Use Element for more information on the Special Management Areas.

VICINITY MAP:

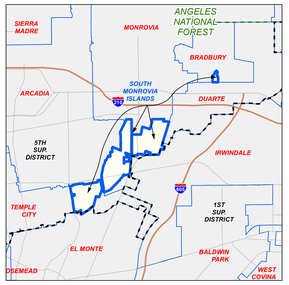

NOTE: Colors denote incorporated cities and unincorporated areas and not land use classifications.
Blue Dashed Line is the Supervisorial District Boundary.

KEY MAP:

Current as of: May, 2014

LOS ANGELES COUNTY
Department of Regional Planning
320 W. Temple St.
Los Angeles, CA 90012

Scale in Feet

0 250 500 1,000 1,500 2,000

.\general_plan\map_documents\Prop_LUP_Zoning\2014_Land_Use_Zoning_Changes\ZONE_CHANGE_2014_S_Monrovia_Islands.mxd

Figure ZC.25

Los Angeles County

SOUTH SAN GABRIEL

Zone Changes

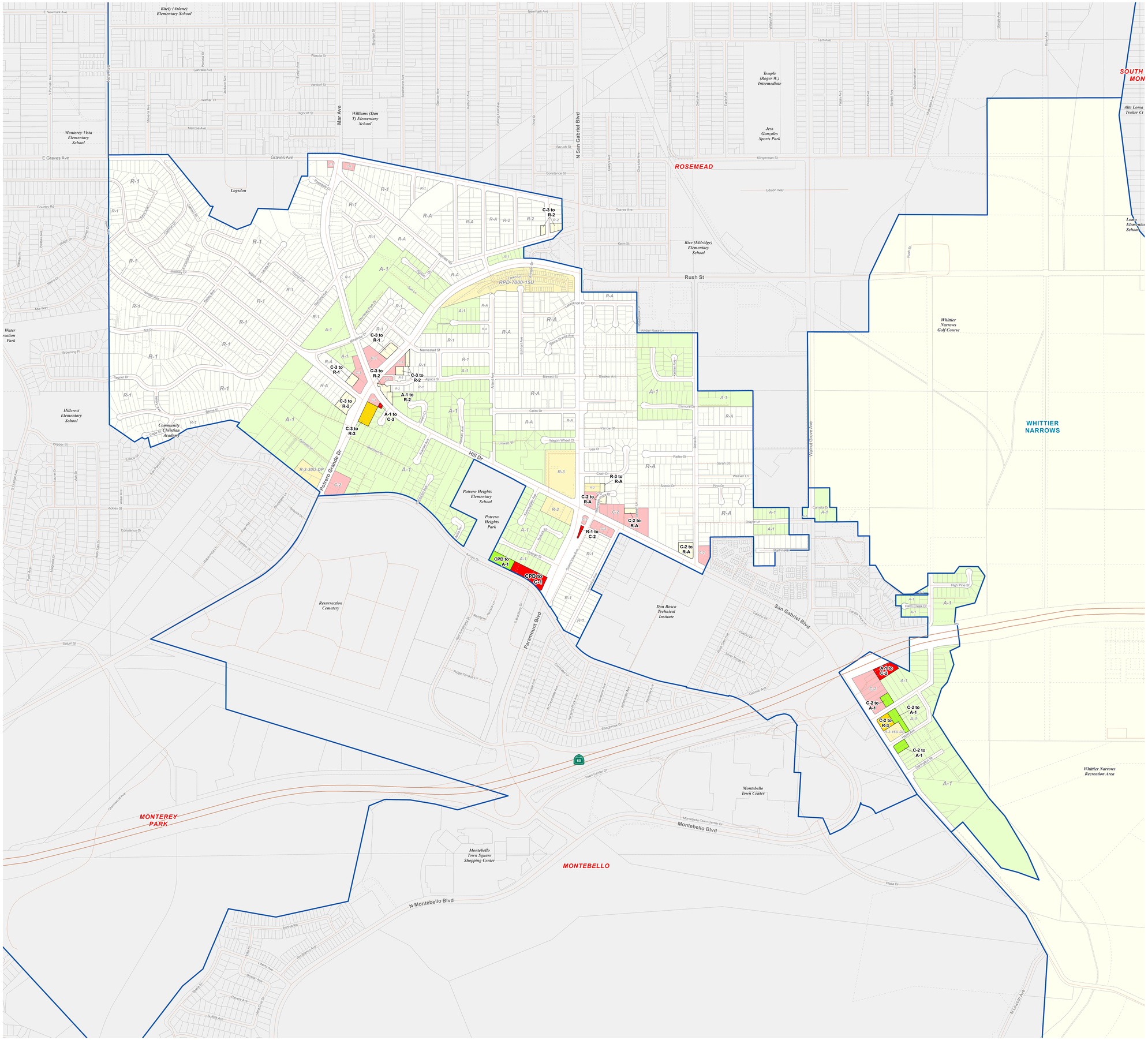

LEGEND

Zone Changes (see note below)

- R-1 - Single-family residence
- R-2 - Two-family residence
- R-3-()U - Limited multiple residence
- R-4-()U - Unlimited residence
- R-A - Residential agriculture
- A-1 - Light agriculture
- A-2 - Heavy agriculture
- C-H - Commercial highway
- C-1 - Restricted business
- C-2 - Neighborhood commercial
- C-3 - Unlimited commercial
- C-M - Commercial manufacturing
- C-MJ - Major commercial
- C-R - Commercial recreation
- M-1 - Light manufacturing
- M-2 - Heavy manufacturing
- M-3 - Unclassified
- M-4 - Unlimited manufacturing
- M-2.5 - Aircraft, heavy industrial
- D-2 - Desert-Mountain
- IT - Institutional
- SP - Specific Plan
- B-1 - Buffer strip
- B-2 - Corner buffer
- R-R - Resort and recreation
- W - Watershed
- P-R - Restricted parking
- SR-D - Scientific research and development
- O-S - Open space
- A-C - Arts and crafts
- MXD - Mixed use development

Zoning Colors in legend and black text in the map refer to areas of Zone Change only. All other zoning that is NOT changing has a muted color scheme and is denoted by gray text.

Base Features

- Lot, Cut/Deed, Subdivision and Easement Line
- Parcels
- City / Unincorporated Community Boundary
- Surrounding City
- Surrounding Unincorporated Community
- Water Feature
- National Forest

Overlays *

- Transit Oriented District
- Employment Protection Districts
- Specific Plan (SP)

Transit Lines

- Metrolink
- Transitways
- Light Rail - Existing
- Light Rail - Proposed
- Light Rail - Under Construction

Street Centerline data from 2010 TIGER (US Census Bureau), modified through the LA County Countywide Address Management System (CAMS).

Parcel data is sourced from the L.A. County Assessor's Office.

* The Special Management Areas, which are comprised of environmentally sensitive, hazardous, and resource areas, are not shown on this map. Please refer to the General Plan Land Use Element for more information on the Special Management Areas.

VICINITY MAP:

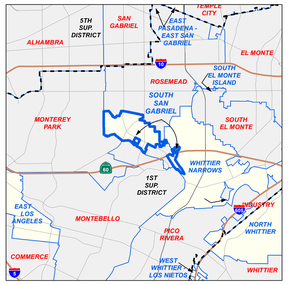

KEY MAP:

Current as of: May, 2014

LOS ANGELES COUNTY
Department of Regional Planning
320 W. Temple St.
Los Angeles, CA 90012

Scale in Feet

0 150 300 600 900 1,200

Figure ZC.26

Los Angeles County

SOUTH SAN JOSE HILLS & SOUTH WALNUT

Zone Changes

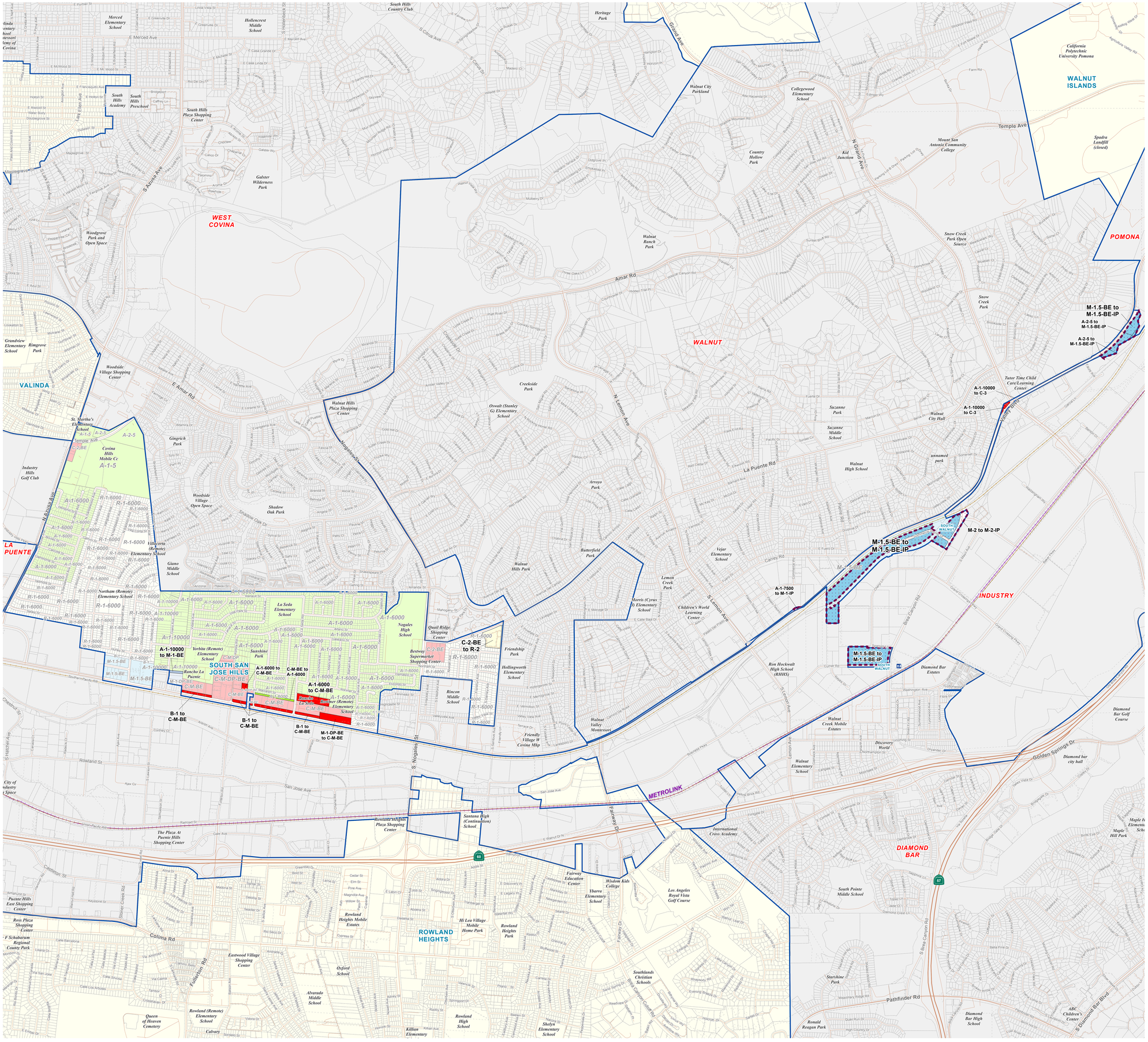

LEGEND

Zone Changes (see note below)

- R-1 - Single-family residence
- R-2 - Two-family residence
- R-3-()U - Limited multiple residence
- R-4-()U - Unlimited residence
- R-A - Residential agriculture
- A-1 - Light agriculture
- A-2 - Heavy agriculture
- C-H - Commercial highway
- C-1 - Restricted business
- C-2 - Neighborhood commercial
- C-3 - Unlimited commercial
- C-M - Commercial manufacturing
- C-MJ - Major commercial
- C-R - Commercial recreation
- M-1 - Light manufacturing
- M-2 - Heavy manufacturing
- M-3 - Unclassified
- M-4 - Unlimited manufacturing
- M-2.5 - Aircraft, heavy industrial
- D-2 - Desert-Mountain
- IT - Institutional
- SP - Specific Plan
- B-1 - Buffer strip
- B-2 - Corner buffer
- R-R - Resort and recreation
- W - Watershed
- P-R - Restricted parking
- SR-D - Scientific research and development
- O-S - Open space
- A-C - Arts and crafts
- MXD - Mixed use development

Zoning Colors in legend and black text in the map refer to areas of Zone Change only. All other zoning that is NOT changing has a muted color scheme and is denoted by gray text.

Base Features

- Lot, Cut/Deed, Subdivision and Easement Line
- Parcels
- City / Unincorporated Community Boundary
- Surrounding City
- Surrounding Unincorporated Community
- Water Feature
- National Forest

Overlays *

- Transit Oriented District
- Employment Protection Districts
- Specific Plan (SP)

Transit Lines

- Metrolink
- Transitways
- Light Rail - Existing
- Light Rail - Proposed
- Light Rail - Under Construction

Street Centerline data from 2010 TIGER (US Census Bureau), modified through the LA County Countywide Address Management System (CAMS).

Parcel data is sourced from the L.A. County Assessor's Office.

* The Special Management Areas, which are comprised of environmentally sensitive, hazardous, and resource areas, are not shown on this map. Please refer to the General Plan Land Use Element for more information on the Special Management Areas.

VICINITY MAP:

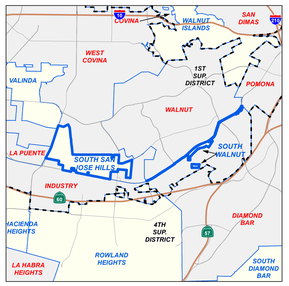

KEY MAP:

Current as of: March, 2015

Scale in Feet

0 350 700 1,400 2,100 2,800

LOS ANGELES COUNTY
Department of Regional Planning
320 W. Temple St.
Los Angeles, CA 90012

..\general_plan\map_documents\Prop_LUP_Zoning\2014_Land_Use_Zoning_Changes\ZONE_CHANGE_2014_S_San_Jose_Hills_&_S_Walnut.mxd

Figure ZC.27

Los Angeles County

SOUTH WHITTIER - SUNSHINE ACRES

Zone Changes

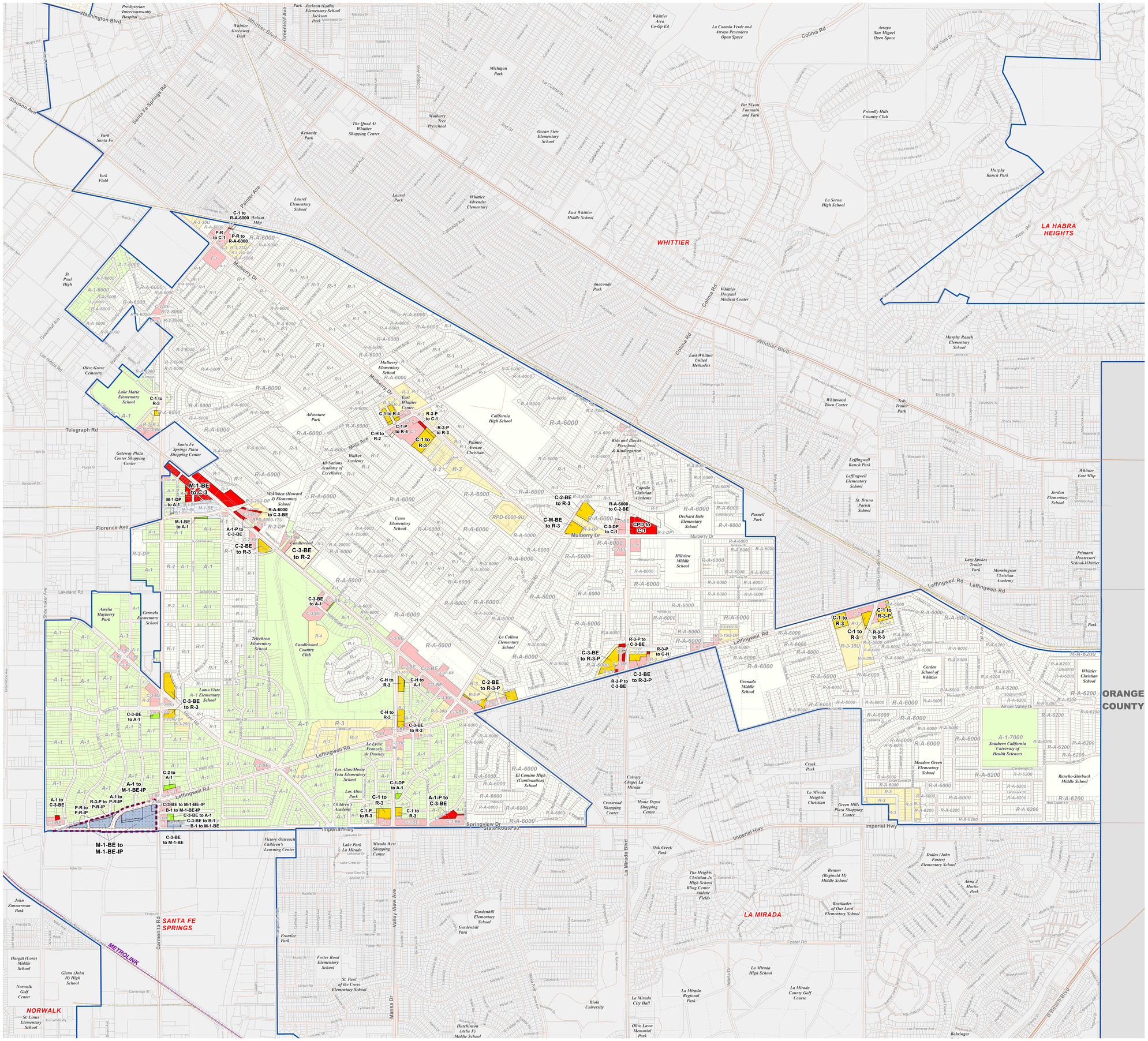

LEGEND

Zone Changes (see note below)

- R-1 - Single-family residence
- R-2 - Two-family residence
- R-3-()U - Limited multiple residence
- R-4-()U - Unlimited residence
- R-A - Residential agriculture
- A-1 - Light agriculture
- A-2 - Heavy agriculture
- C-H - Commercial highway
- C-1 - Restricted business
- C-2 - Neighborhood commercial
- C-3 - Unlimited commercial
- C-M - Commercial manufacturing
- C-MJ - Major commercial
- C-R - Commercial recreation
- M-1 - Light manufacturing
- M-2 - Heavy manufacturing
- M-3 - Unclassified
- M-4 - Unlimited manufacturing
- M-2.5 - Aircraft, heavy industrial
- D-2 - Desert-Mountain
- IT - Institutional
- SP - Specific Plan
- B-1 - Buffer strip
- B-2 - Corner buffer
- R-R - Resort and recreation
- W - Watershed
- P-R - Restricted parking
- SR-D - Scientific research and development
- O-S - Open space
- A-C - Arts and crafts
- MXD - Mixed use development

Zoning Colors in legend and black text in the map refer to areas of Zone Change only. All other zoning that is NOT changing has a muted color scheme and is denoted by gray text.

Base Features

- Lot, Cut/Deed, Subdivision and Easement Line
- Parcels
- City / Unincorporated Community Boundary
- Surrounding City
- Surrounding Unincorporated Community
- Water Feature
- National Forest

Overlays *

- Transit Oriented District
- Employment Protection Districts
- Specific Plan (SP)

Transit Lines

- Metrolink
- Transitways
- Light Rail - Existing
- Light Rail - Proposed
- Light Rail - Under Construction

Street Centerline data from 2010 TIGER (US Census Bureau), modified through the LA County Countywide Address Management System (CAMS).

Parcel data is sourced from the L.A. County Assessor's Office.

* The Special Management Areas, which are comprised of environmentally sensitive, hazardous, and resource areas, are not shown on this map. Please refer to the General Plan Land Use Element for more information on the Special Management Areas.

VICINITY MAP:

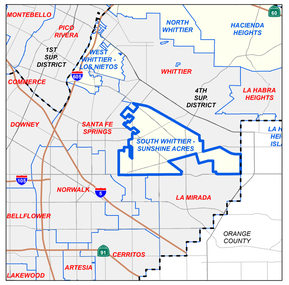

KEY MAP:

Current as of: March, 2015

LOS ANGELES COUNTY
Department of Regional Planning
320 W. Temple St.
Los Angeles, CA 90012

Scale in Feet

0 300 600 1,200 1,800 2,400

\general_plan\map_documents\Prop_LUP_Zoning\2014_Land_Use_Zoning_Changes\ZONE_CHANGE_2014_S_Whittier-Sunshine_Acres.mxd

Figure ZC.29

Los Angeles County

VALINDA

Zone Changes

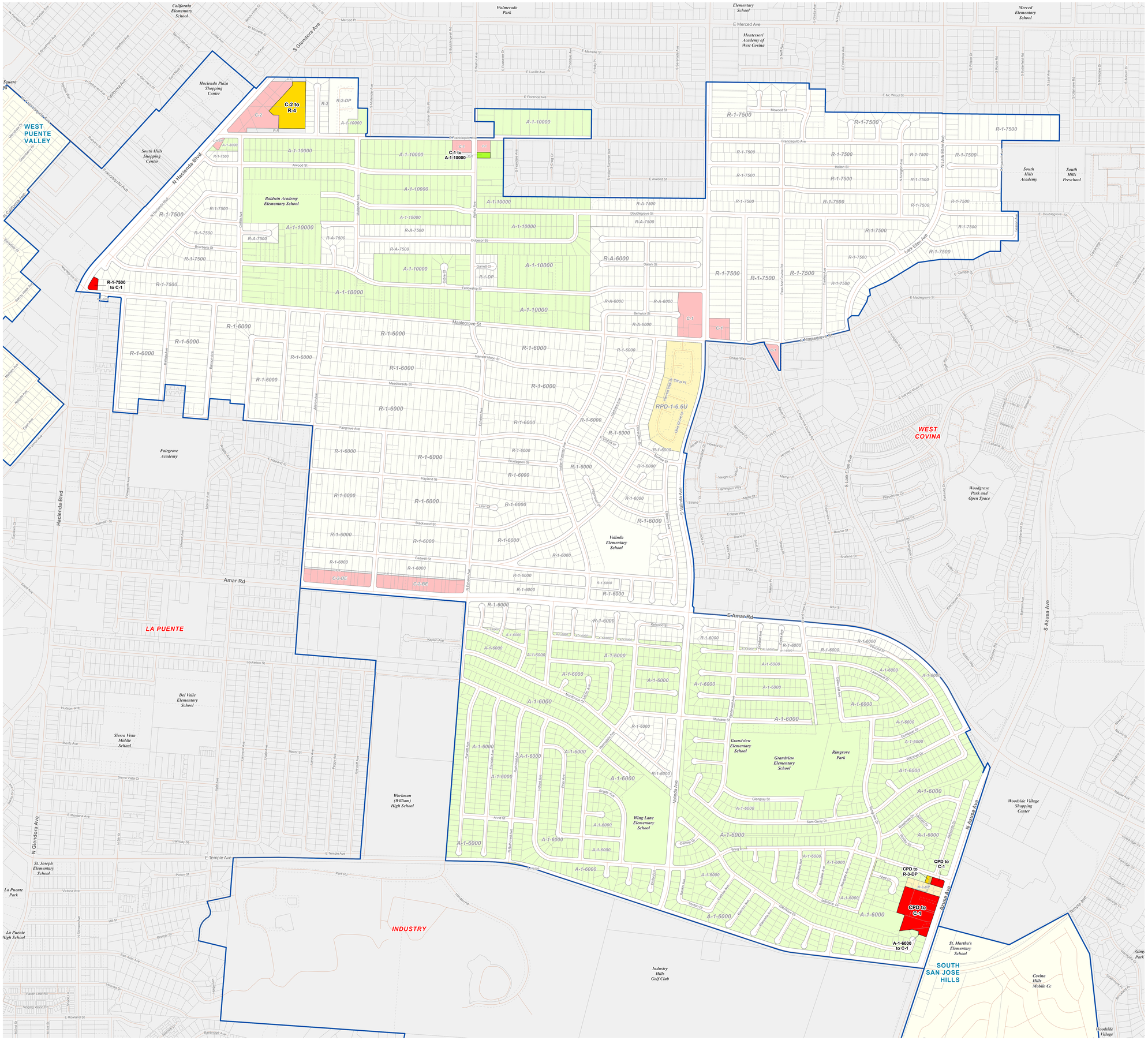

LEGEND

Zone Changes (see note below)

- R-1 - Single-family residence
- R-2 - Two-family residence
- R-3-()U - Limited multiple residence
- R-4-()U - Unlimited residence
- R-A - Residential agriculture
- A-1 - Light agriculture
- A-2 - Heavy agriculture
- C-H - Commercial highway
- C-1 - Restricted business
- C-2 - Neighborhood commercial
- C-3 - Unlimited commercial
- C-M - Commercial manufacturing
- C-MJ - Major commercial
- C-R - Commercial recreation
- M-1 - Light manufacturing
- M-2 - Heavy manufacturing
- M-3 - Unclassified
- M-4 - Unlimited manufacturing
- M-2.5 - Aircraft, heavy industrial
- D-2 - Desert-Mountain
- IT - Institutional
- SP - Specific Plan
- B-1 - Buffer strip
- B-2 - Corner buffer
- R-R - Resort and recreation
- W - Watershed
- P-R - Restricted parking
- SR-D - Scientific research and development
- O-S - Open space
- A-C - Arts and crafts
- MXD - Mixed use development

Zoning Colors in legend and black text in the map refer to areas of Zone Change only. All other zoning that is NOT changing has a muted color scheme and is denoted by gray text.

Base Features

- Lot, Cut/Deed, Subdivision and Easement Line
- Parcels
- City / Unincorporated Community Boundary
- Surrounding City
- Surrounding Unincorporated Community
- Water Feature
- National Forest

Overlays *

- Transit Oriented District
- Employment Protection Districts
- Specific Plan (SP)

Transit Lines

- Metrolink
- Transitways
- Light Rail - Existing
- Light Rail - Proposed
- Light Rail - Under Construction

Street Centerline data from 2010 TIGER (US Census Bureau), modified through the LA County Countywide Address Management System (CAMS).

Parcel data is sourced from the L.A. County Assessor's Office.

* The Special Management Areas, which are comprised of environmentally sensitive, hazardous, and resource areas, are not shown on this map. Please refer to the General Plan Land Use Element for more information on the Special Management Areas.

VICINITY MAP:

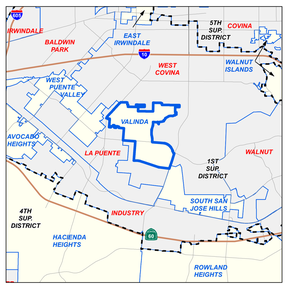

KEY MAP:

Current as of: May, 2014

LOS ANGELES COUNTY
Department of Regional Planning
320 W. Temple St.
Los Angeles, CA 90012

Scale in Feet

0 150 300 600 900 1,200

..\general_plan\map_documents\Prop_LUP_Zoning\2014_Land_Use_Zoning_Changes\ZONE_CHANGE_2014_Valinda.mxd

Figure ZC.31

Los Angeles County

WEST CARSON & RANCHO DOMINGUEZ

Zone Changes

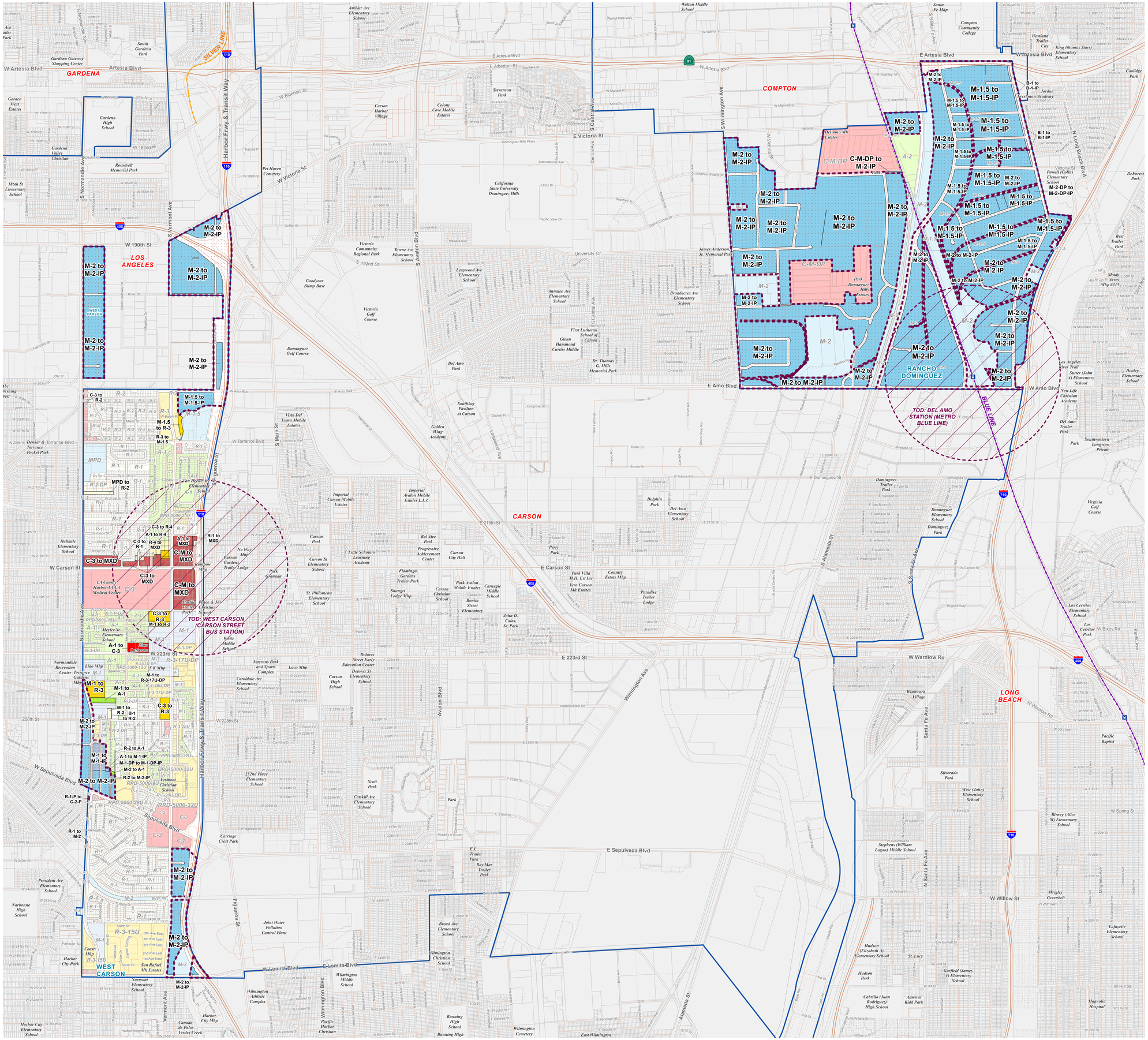

LEGEND

Zone Changes (see note below)

- R-1 - Single-family residence
- R-2 - Two-family residence
- R-3-(U) - Limited multiple residence
- R-4-(U) - Unlimited residence
- R-A - Residential agriculture
- A-1 - Light agriculture
- A-2 - Heavy agriculture
- C-H - Commercial highway
- C-1 - Restricted business
- C-2 - Neighborhood commercial
- C-3 - Unlimited commercial
- C-M - Commercial manufacturing
- C-MJ - Major commercial
- C-R - Commercial recreation
- M-1 - Light manufacturing
- M-2 - Heavy manufacturing
- M-3 - Unclassified
- M-4 - Unlimited manufacturing
- M-2.5 - Aircraft, heavy industrial
- D-2 - Desert-Mountain
- IT - Institutional
- SP - Specific Plan
- B-1 - Buffer strip
- B-2 - Corner buffer
- R-R - Resort and recreation
- W - Watershed
- P-R - Restricted parking
- SR-D - Scientific research and development
- O-S - Open space
- A-C - Arts and crafts
- MXD - Mixed use development

Zoning Colors in legend and black text in the map refer to areas of Zone Change only. All other zoning that is NOT changing has a muted color scheme and is denoted by gray text.

Base Features

- Lot, Cut/Deed, Subdivision and Easement Line
- Parcels
- City / Unincorporated Community Boundary
- Surrounding City
- Surrounding Unincorporated Community
- Water Feature
- National Forest

Overlays *

- Transit Oriented District
- Employment Protection Districts
- Specific Plan (SP)

Transit Lines

- Metrolink
- Transitways
- Light Rail - Existing
- Light Rail - Proposed
- Light Rail - Under Construction

Street Centerline data from 2010 TIGER (US Census Bureau), modified through the LA County Countywide Address Management System (CAMS).

Parcel data is sourced from the L.A. County Assessor's Office.

* The Special Management Areas, which are comprised of environmentally sensitive, hazardous, and resource areas, are not shown on this map. Please refer to the General Plan Land Use Element for more information on the Special Management Areas.

VICINITY MAP:

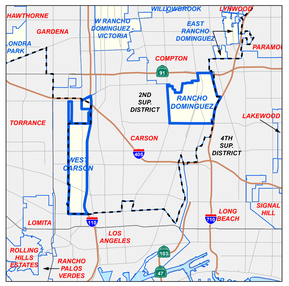

KEY MAP:

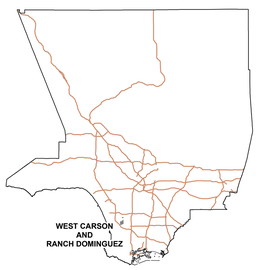

Current as of: May, 2014

LOS ANGELES COUNTY
Department of Regional Planning
320 W. Temple St.
Los Angeles, CA 90012

Scale in Feet

0 400 800 1,600 2,400 3,200

..\general_plan\map_documents\Prop_LUP_Zoning\2014_Land_Use_Zoning_Changes\ZONE_CHANGE_2014_W_Carson_Rancho_Dominguez.mxd

Figure ZC.32

Los Angeles County

WEST CHATSWORTH & WESTHILLS

Zone Changes

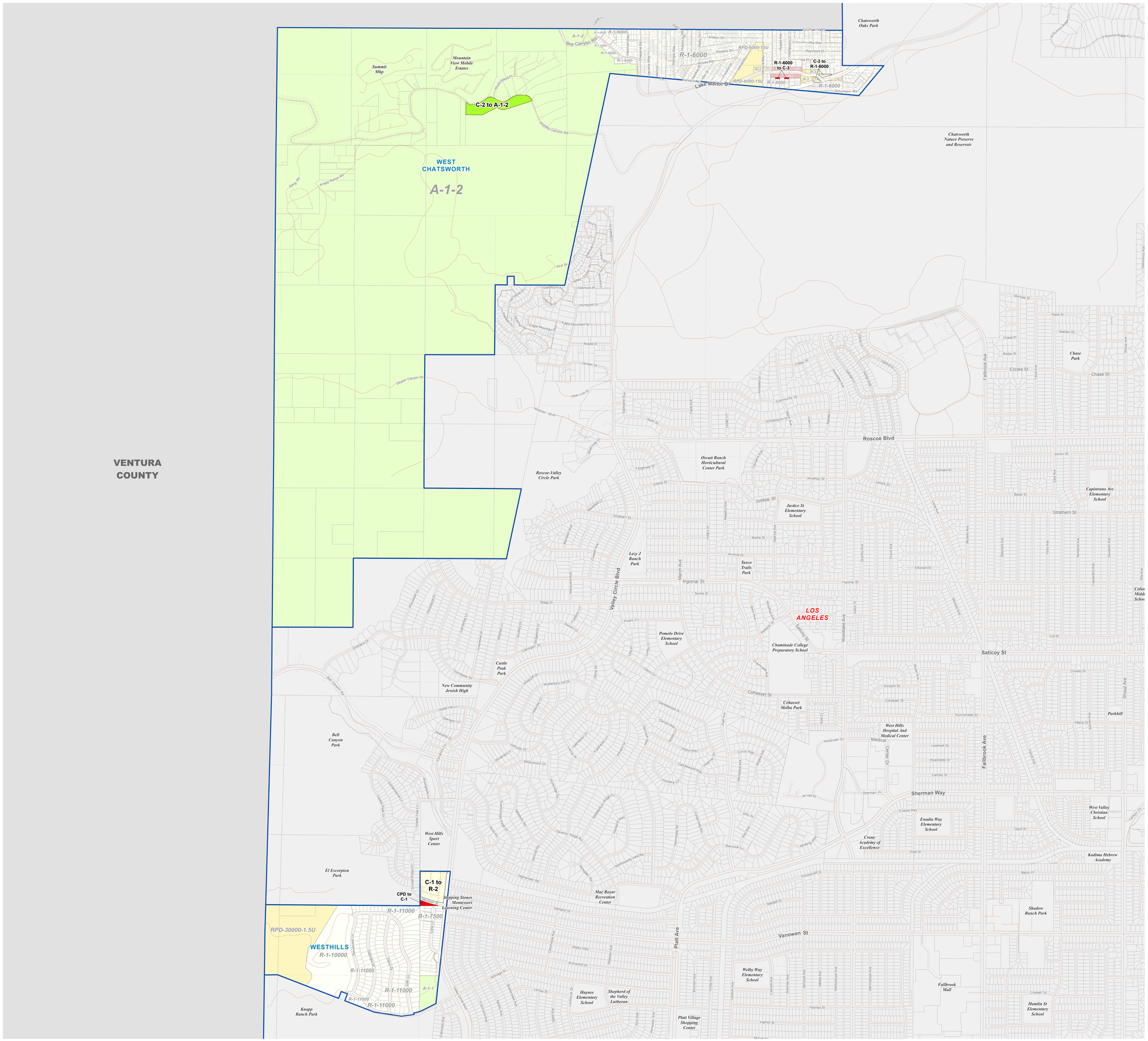

LEGEND

Zone Changes (see note below)

- R-1 - Single-family residence
- R-2 - Two-family residence
- R-3-()U - Limited multiple residence
- R-4-()U - Unlimited residence
- R-A - Residential agriculture
- A-1 - Light agriculture
- A-2 - Heavy agriculture
- C-H - Commercial highway
- C-1 - Restricted business
- C-2 - Neighborhood commercial
- C-3 - Unlimited commercial
- C-M - Commercial manufacturing
- C-MJ - Major commercial
- C-R - Commercial recreation
- M-1 - Light manufacturing
- M-2 - Heavy manufacturing
- M-3 - Unclassified
- M-4 - Unlimited manufacturing
- M-2.5 - Aircraft, heavy industrial
- D-2 - Desert-Mountain
- IT - Institutional
- SP - Specific Plan
- B-1 - Buffer strip
- B-2 - Corner buffer
- R-R - Resort and recreation
- W - Watershed
- P-R - Restricted parking
- SR-D - Scientific research and development
- O-S - Open space
- A-C - Arts and crafts
- MXD - Mixed use development

Zoning Colors in legend and black text in the map refer to areas of Zone Change only. All other zoning that is NOT changing has a muted color scheme and is denoted by gray text.

Base Features

- Lot, Cut/Deed, Subdivision and Easement Line
- Parcels
- City / Unincorporated Community Boundary
- Surrounding City
- Surrounding Unincorporated Community
- Water Feature
- National Forest

Overlays *

- Transit Oriented District
- Employment Protection Districts
- Specific Plan (SP)

Transit Lines

- Metrolink
- Transitways
- Light Rail - Existing
- Light Rail - Proposed
- Light Rail - Under Construction

Street Centerline data from 2010 TIGER (US Census Bureau), modified through the LA County Countywide Address Management System (CAMS).

Parcel data is sourced from the L.A. County Assessor's Office.

* The Special Management Areas, which are comprised of environmentally sensitive, hazardous, and resource areas, are not shown on this map. Please refer to the General Plan Land Use Element for more information on the Special Management Areas.

VICINITY MAP:

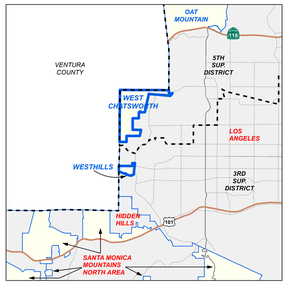

KEY MAP:

Current as of: May, 2014

LOS ANGELES COUNTY
Department of Regional Planning
320 W. Temple St.
Los Angeles, CA 90012

Scale In Feet

0 250 500 1,000 1,500 2,000

..\general_plan\map_documents\Prop_LUP_Zoning\2014_Land_Use_Zoning_Changes\ZONE_CHANGE_2014_W_Chatsworth_Westhills.mxd

Figure ZC.33

Los Angeles County

WEST PUENTE VALLEY

Zone Changes

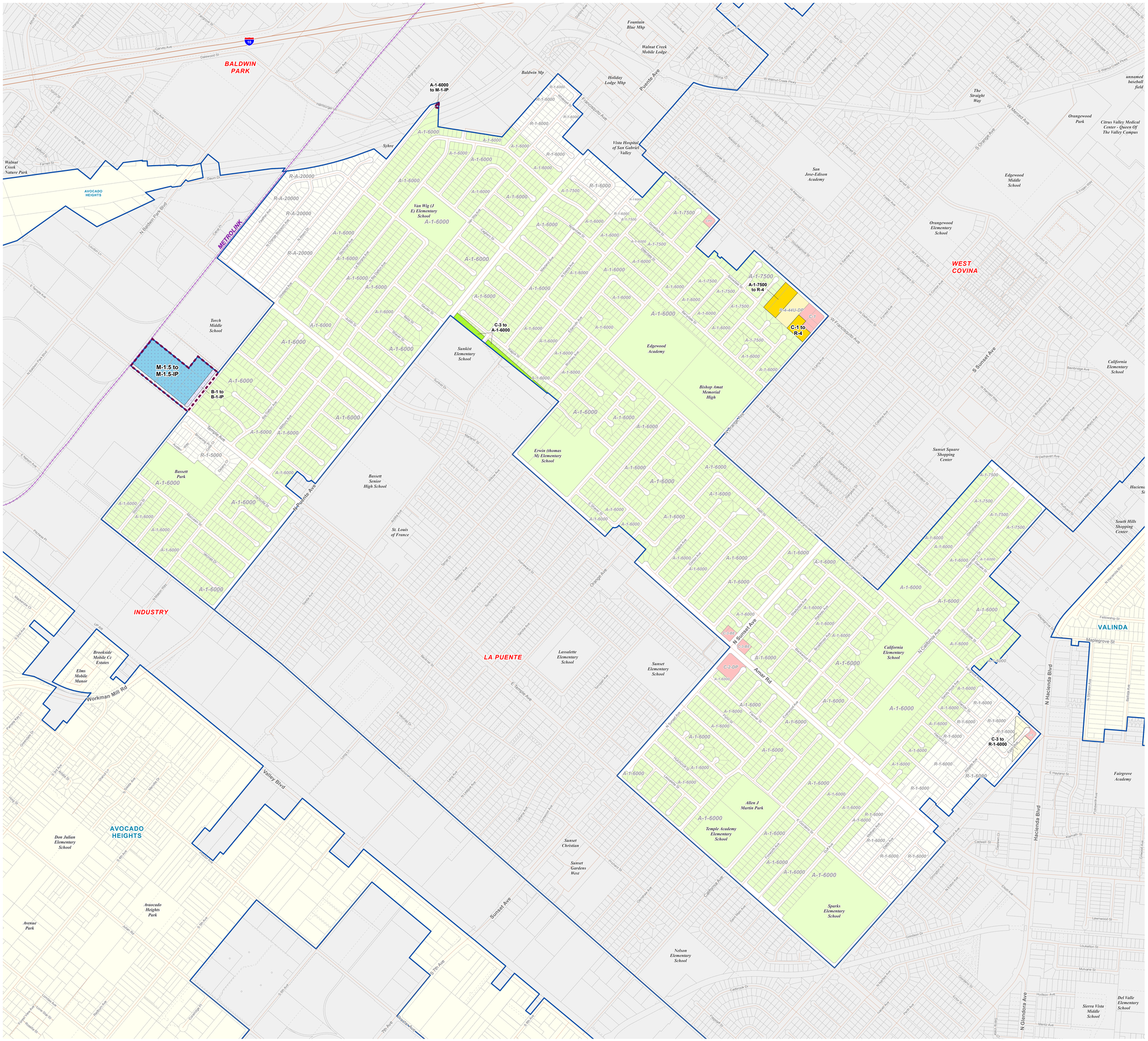

LEGEND

Zone Changes (see note below)

- R-1 - Single-family residence
- R-2 - Two-family residence
- R-3-()U - Limited multiple residence
- R-4-()U - Unlimited residence
- R-A - Residential agriculture
- A-1 - Light agriculture
- A-2 - Heavy agriculture
- C-H - Commercial highway
- C-1 - Restricted business
- C-2 - Neighborhood commercial
- C-3 - Unlimited commercial
- C-M - Commercial manufacturing
- C-MJ - Major commercial
- C-R - Commercial recreation
- M-1 - Light manufacturing
- M-2 - Heavy manufacturing
- M-3 - Unclassified
- M-4 - Unlimited manufacturing
- M-2.5 - Aircraft, heavy industrial
- D-2 - Desert-Mountain
- IT - Institutional
- SP - Specific Plan
- B-1 - Buffer strip
- B-2 - Corner buffer
- R-R - Resort and recreation
- W - Watershed
- P-R - Restricted parking
- SR-D - Scientific research and development
- O-S - Open space
- A-C - Arts and crafts
- MXD - Mixed use development

Zoning Colors in legend and black text in the map refer to areas of Zone Change only. All other zoning that is NOT changing has a muted color scheme and is denoted by gray text.

Base Features

- Lot, Cut/Deed, Subdivision and Easement Line
- Parcels
- City / Unincorporated Community Boundary
- Surrounding City
- Surrounding Unincorporated Community
- Water Feature
- National Forest

Overlays *

- Transit Oriented District
- Employment Protection Districts
- Specific Plan (SP)

Transit Lines

- Metrolink
- Transitways
- Light Rail - Existing
- Light Rail - Proposed
- Light Rail - Under Construction

Street Centerline data from 2010 TIGER (US Census Bureau), modified through the LA County Countywide Address Management System (CAMS).

Parcel data is sourced from the L.A. County Assessor's Office.

* The Special Management Areas, which are comprised of environmentally sensitive, hazardous, and resource areas, are not shown on this map. Please refer to the General Plan Land Use Element for more information on the Special Management Areas.

VICINITY MAP:

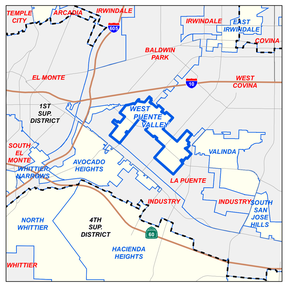

KEY MAP:

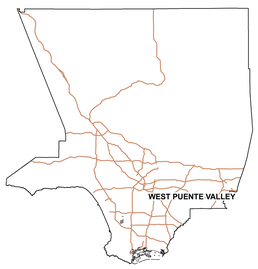

Current as of: May, 2014

LOS ANGELES COUNTY
Department of Regional Planning
320 W. Temple St.
Los Angeles, CA 90012

Scale in Feet

0 175 350 700 1,050 1,400

\general_plan\map_documents\Prop_LUP_Zoning\2014_Land_Use_Zoning_Changes\ZONE_CHANGE_2014_W_Puente_Valley.mxd

Figure ZC.34

Los Angeles County

WEST RANCHO DOMINGUEZ - VICTORIA

Zone Changes

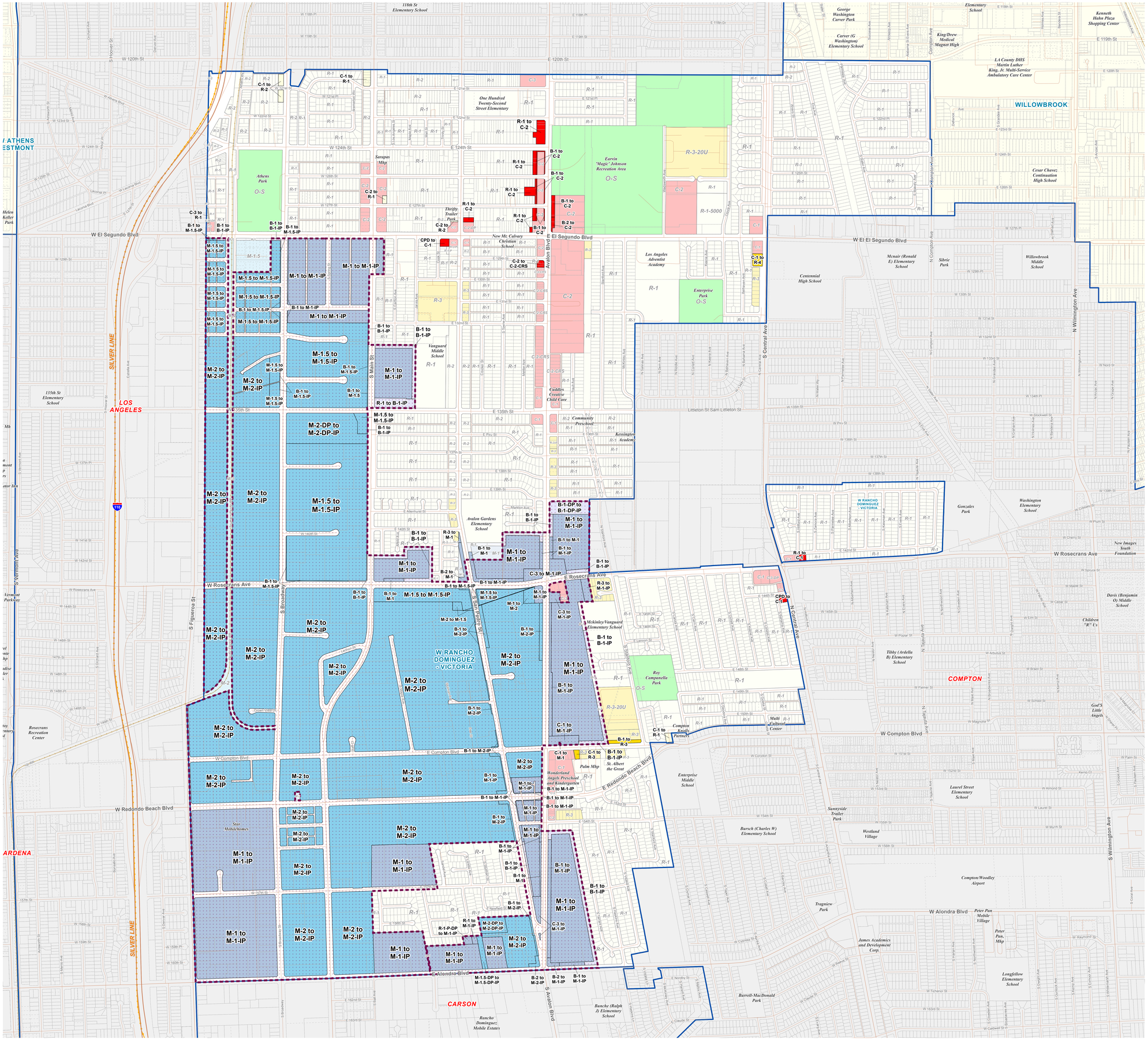

LEGEND

Zone Changes (see note below)

- R-1 - Single-family residence
- R-2 - Two-family residence
- R-3-()U - Limited multiple residence
- R-4-()U - Unlimited residence
- R-A - Residential agriculture
- A-1 - Light agriculture
- A-2 - Heavy agriculture
- C-H - Commercial highway
- C-1 - Restricted business
- C-2 - Neighborhood commercial
- C-3 - Unlimited commercial
- C-M - Commercial manufacturing
- C-MJ - Major commercial
- C-R - Commercial recreation
- M-1 - Light manufacturing
- M-2 - Heavy manufacturing
- M-3 - Unclassified
- M-4 - Unlimited manufacturing
- M-2.5 - Aircraft, heavy industrial
- D-2 - Desert-Mountain
- IT - Institutional
- SP - Specific Plan
- B-1 - Buffer strip
- B-2 - Corner buffer
- R-R - Resort and recreation
- W - Watershed
- P-R - Restricted parking
- SR-D - Scientific research and development
- O-S - Open space
- A-C - Arts and crafts
- MXD - Mixed use development

Zoning Colors in legend and black text in the map refer to areas of Zone Change only. All other zoning that is NOT changing has a muted color scheme and is denoted by gray text.

Base Features

- Lot, Cut/Deed, Subdivision and Easement Line
- Parcels
- City / Unincorporated Community Boundary
- Surrounding City
- Surrounding Unincorporated Community
- Water Feature
- National Forest

Overlays *

- Transit Oriented District
- Employment Protection Districts
- Specific Plan (SP)

Transit Lines

- Metrolink
- Transitways
- Light Rail - Existing
- Light Rail - Proposed
- Light Rail - Under Construction

Street Centerline data from 2010 TIGER (US Census Bureau), modified through the LA County Countywide Address Management System (CAMS).

Parcel data is sourced from the L.A. County Assessor's Office.

* The Special Management Areas, which are comprised of environmentally sensitive, hazardous, and resource areas, are not shown on this map. Please refer to the General Plan Land Use Element for more information on the Special Management Areas.

VICINITY MAP:

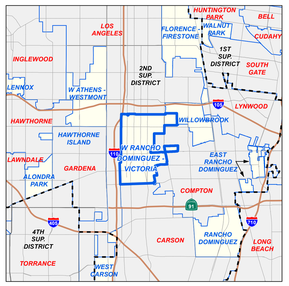

KEY MAP:

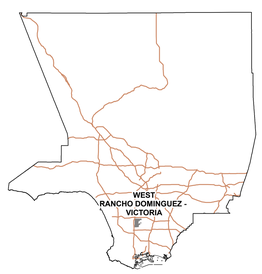

Current as of: March, 2015

Scale in Feet

0 200 400 800 1,200 1,600

LOS ANGELES COUNTY
Department of Regional Planning
320 W. Temple St.
Los Angeles, CA 90012

..\general_plan\map_documents\Prop_LUP_Zoning\2014_Land_Use_Zoning_Changes\ZONE_CHANGE_2014_W_Rancho_Dominguez-Victoria.mxd

Figure ZC.35

Los Angeles County

WEST WHITTIER - LOS NIETOS

Zone Changes

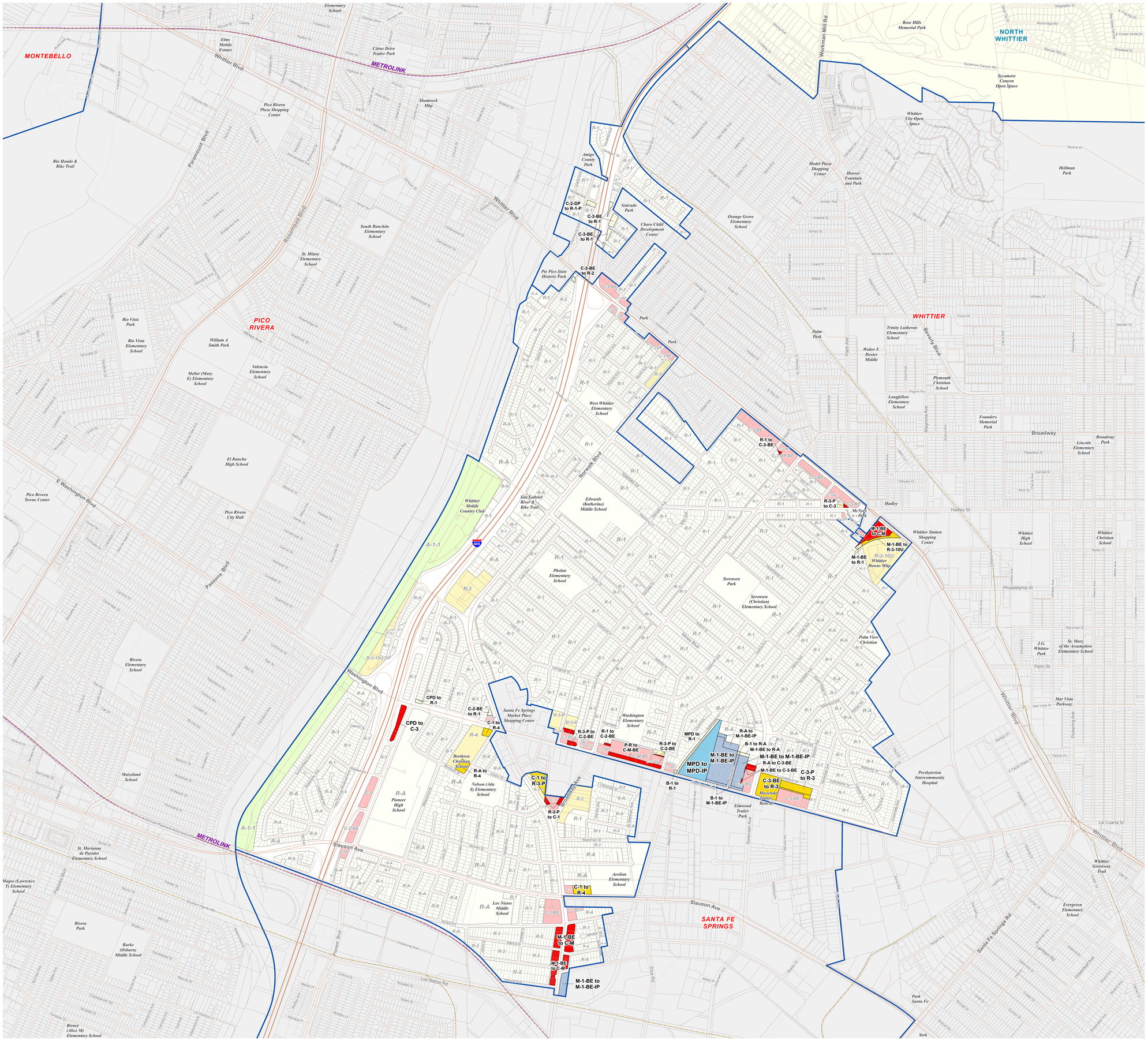

LEGEND

Zone Changes (see note below)

- R-1 - Single-family residence
- R-2 - Two-family residence
- R-3-()U - Limited multiple residence
- R-4-()U - Unlimited residence
- R-A - Residential agriculture
- A-1 - Light agriculture
- A-2 - Heavy agriculture
- C-H - Commercial highway
- C-1 - Restricted business
- C-2 - Neighborhood commercial
- C-3 - Unlimited commercial
- C-M - Commercial manufacturing
- C-MJ - Major commercial
- C-R - Commercial recreation
- M-1 - Light manufacturing
- M-2 - Heavy manufacturing
- M-3 - Unclassified
- M-4 - Unlimited manufacturing
- M-2.5 - Aircraft, heavy industrial
- D-2 - Desert-Mountain
- IT - Institutional
- SP - Specific Plan
- B-1 - Buffer strip
- B-2 - Corner buffer
- R-R - Resort and recreation
- W - Watershed
- P-R - Restricted parking
- SR-D - Scientific research and development
- O-S - Open space
- A-C - Arts and crafts
- MXD - Mixed use development

Zoning Colors in legend and black text in the map refer to areas of Zone Change only. All other zoning that is NOT changing has a muted color scheme and is denoted by gray text.

Base Features

- Lot, Cut/Deed, Subdivision and Easement Line
- Parcels
- City / Unincorporated Community Boundary
- Surrounding City
- Surrounding Unincorporated Community
- Water Feature
- National Forest

Overlays *

- Transit Oriented District
- Employment Protection Districts
- Specific Plan (SP)

Transit Lines

- Metrolink
- Transitways
- Light Rail - Existing
- Light Rail - Proposed
- Light Rail - Under Construction

Street Centerline data from 2010 TIGER (US Census Bureau), modified through the LA County Countywide Address Management System (CAMS).

Parcel data is sourced from the L.A. County Assessor's Office.

* The Special Management Areas, which are comprised of environmentally sensitive, hazardous, and resource areas, are not shown on this map. Please refer to the General Plan Land Use Element for more information on the Special Management Areas.

VICINITY MAP:

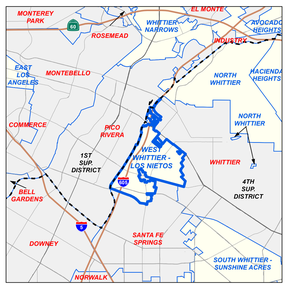

KEY MAP:

Current as of: March, 2015

LOS ANGELES COUNTY
Department of Regional Planning
320 W. Temple St.
Los Angeles, CA 90012

Scale in Feet

0 225 450 900 1,350 1,800

\general_plan\map_documents\Prop_LUP_Zoning\2014_Land_Use_Zoning_Changes\ZONE_CHANGE_2014_W_Whittier-Los_Nietos.mxd

Figure ZC.30

Los Angeles County

WALNUT ISLANDS

Zone Changes

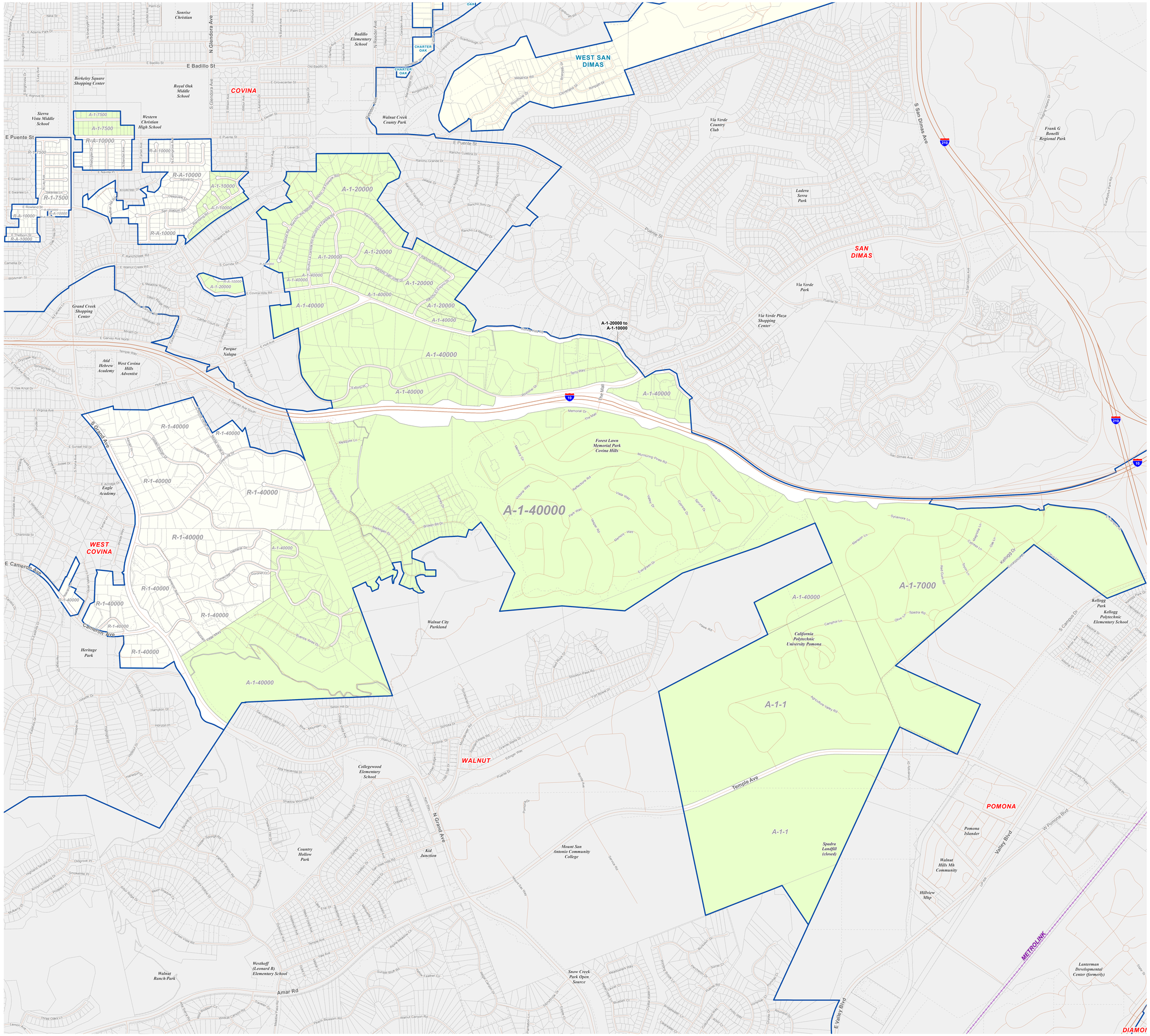

LEGEND

Zone Changes (see note below)

- R-1 - Single-family residence
- R-2 - Two-family residence
- R-3-()U - Limited multiple residence
- R-4-()U - Unlimited residence
- R-A - Residential agriculture
- A-1 - Light agriculture
- A-2 - Heavy agriculture
- C-H - Commercial highway
- C-1 - Restricted business
- C-2 - Neighborhood commercial
- C-3 - Unlimited commercial
- C-M - Commercial manufacturing
- C-MJ - Major commercial
- C-R - Commercial recreation
- M-1 - Light manufacturing
- M-2 - Heavy manufacturing
- M-3 - Unclassified
- M-4 - Unlimited manufacturing
- M-2.5 - Aircraft, heavy industrial
- D-2 - Desert-Mountain
- IT - Institutional
- SP - Specific Plan
- B-1 - Buffer strip
- B-2 - Corner buffer
- R-R - Resort and recreation
- W - Watershed
- P-R - Restricted parking
- SR-D - Scientific research and development
- O-S - Open space
- A-C - Arts and crafts
- MXD - Mixed use development

Zoning Colors in legend and black text in the map refer to areas of Zone Change only. All other zoning that is NOT changing has a muted color scheme and is denoted by gray text.

Base Features

- Lot, Cut/Deed, Subdivision and Easement Line
- Parcels
- City / Unincorporated Community Boundary
- Surrounding City
- Surrounding Unincorporated Community
- Water Feature
- National Forest

Overlays *

- Transit Oriented District
- Employment Protection Districts
- Specific Plan (SP)

Transit Lines

- Metrolink
- Transitways
- Light Rail - Existing
- Light Rail - Proposed
- Light Rail - Under Construction

Street Centerline data from 2010 TIGER (US Census Bureau), modified through the LA County Countywide Address Management System (CAMS).

Parcel data is sourced from the L.A. County Assessor's Office.

* The Special Management Areas, which are comprised of environmentally sensitive, hazardous, and resource areas, are not shown on this map. Please refer to the General Plan Land Use Element for more information on the Special Management Areas.

VICINITY MAP:

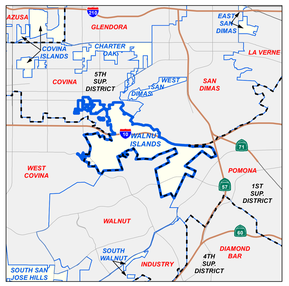

KEY MAP:

Current as of: May, 2014

LOS ANGELES COUNTY
Department of Regional Planning
320 W. Temple St.
Los Angeles, CA 90012

Scale in Feet

0 250 500 1,000 1,500 2,000

Figure ZC.36

Los Angeles County

WESTSIDE ISLANDS

Zone Changes

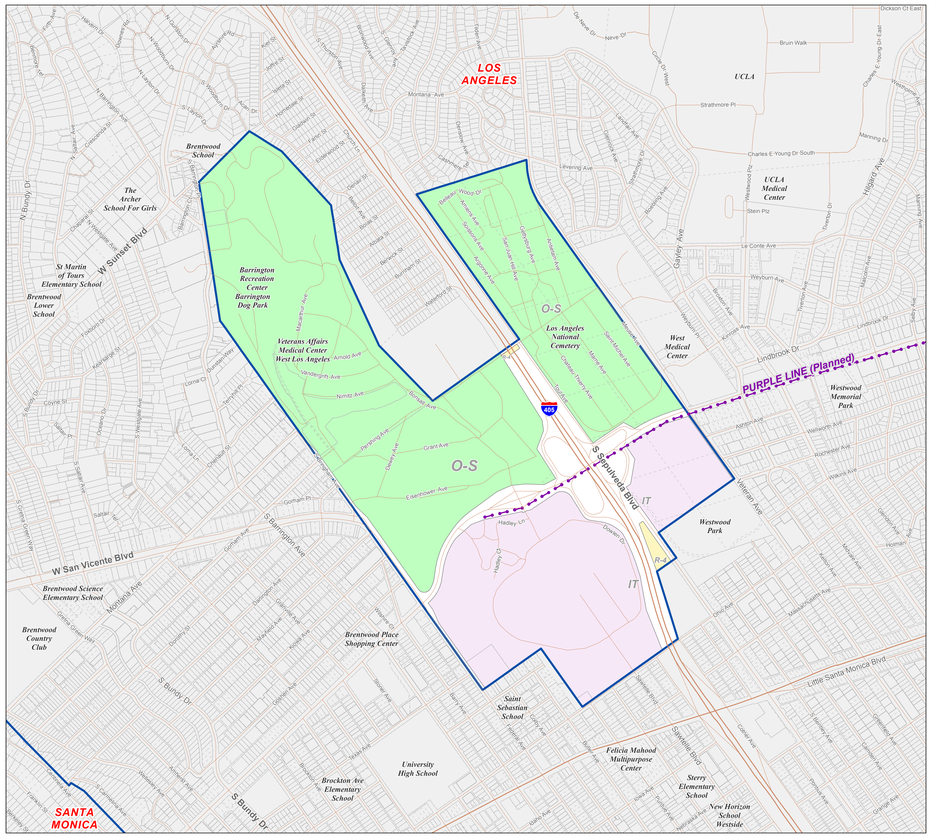

WEST LOS ANGELES (SAWTELLE VA)

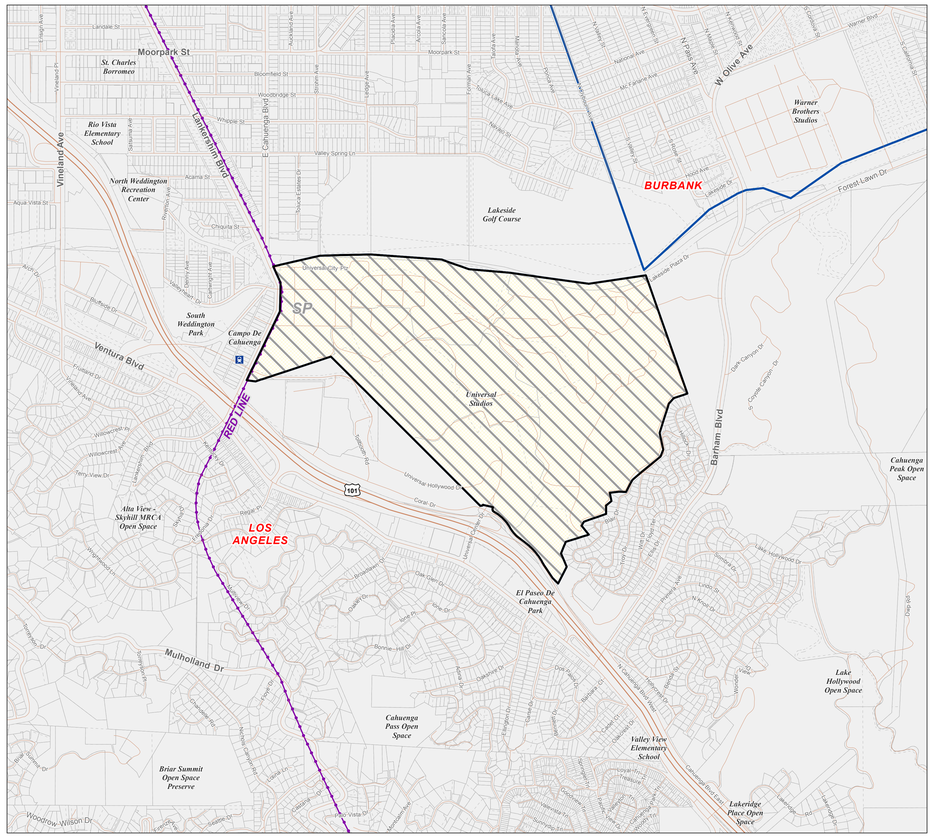

UNIVERSAL CITY

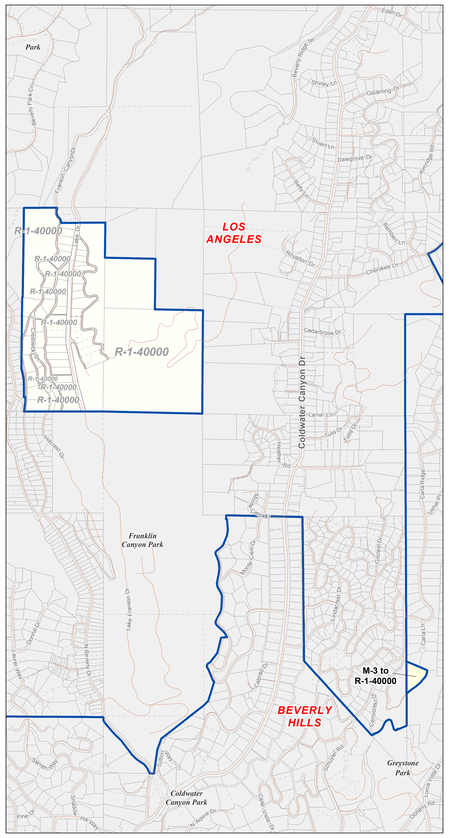

FRANKLIN CANYON

WEST FOX HILLS

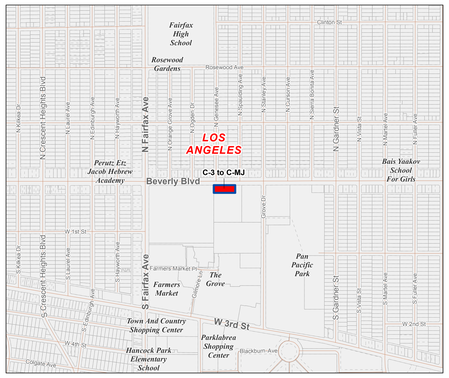

GILMORE ISLAND

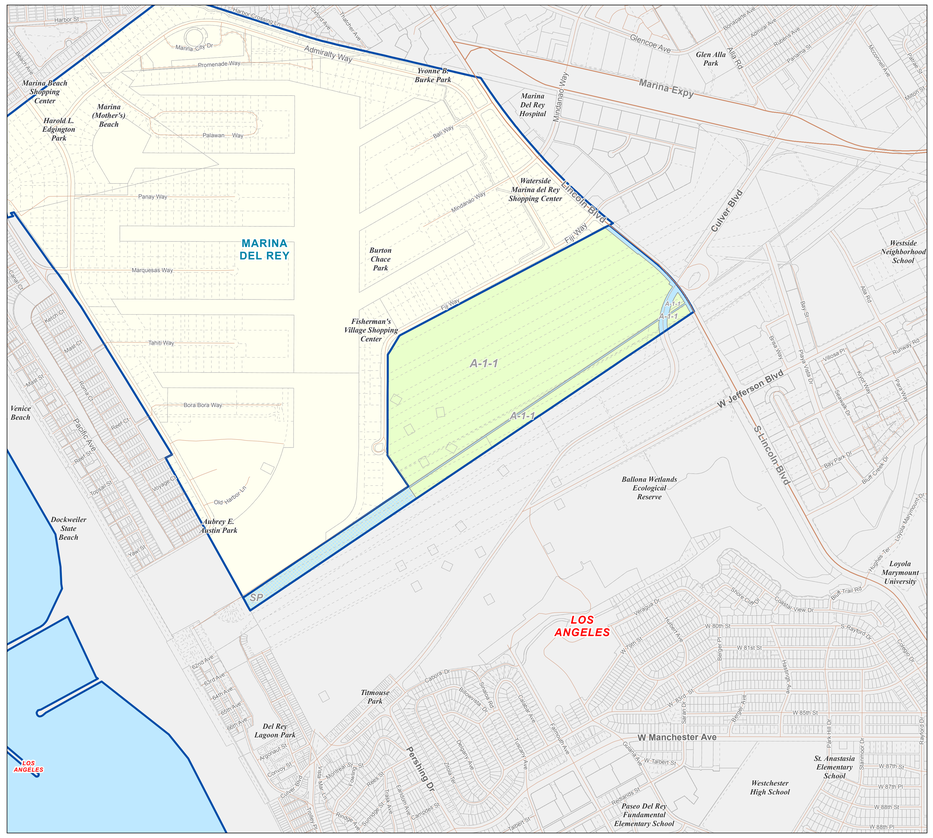

BALLONA WETLANDS

LEGEND

Zone Changes (see note below)

- R-1 - Single-family residence
- R-2 - Two-family residence
- R-3-()U - Limited multiple residence
- R-4-()U - Unlimited residence
- R-A - Residential agriculture
- A-1 - Light agriculture
- A-2 - Heavy agriculture
- C-H - Commercial highway
- C-1 - Restricted business
- C-2 - Neighborhood commercial
- C-3 - Unlimited commercial
- C-M - Commercial manufacturing
- C-MJ - Major commercial
- C-R - Commercial recreation
- M-1 - Light manufacturing
- M-2 - Heavy manufacturing
- M-3 - Unclassified
- M-4 - Unlimited manufacturing
- M-2.5 - Aircraft, heavy industrial
- D-2 - Desert-Mountain
- IT - Institutional
- SP - Specific Plan
- B-1 - Buffer strip
- B-2 - Corner buffer
- R-R - Resort and recreation
- W - Watershed
- P-R - Restricted parking
- SR-D - Scientific research and development
- O-S - Open space
- A-C - Arts and crafts
- MXD - Mixed use development

Zoning Colors in legend and black text in the map refer to areas of Zone Change only. All other zoning that is NOT changing has a muted color scheme and is denoted by gray text.

Base Features

- Lot, Cut/Deed, Subdivision and Easement Line
- Parcels
- City / Unincorporated Community Boundary
- Surrounding City
- Surrounding Unincorporated Community
- Water Feature
- National Forest

Overlays *

- Transit Oriented District
- Employment Protection Districts
- Specific Plan (SP)

Transit Lines

- Metrolink
- Transitways
- Light Rail - Existing
- Light Rail - Proposed
- Light Rail - Under Construction

Street Centerline data from 2010 TIGER (US Census Bureau), modified through the LA County Countywide Address Management System (CAMS).

Parcel data is sourced from the L.A. County Assessor's Office.

* The Special Management Areas, which are comprised of environmentally sensitive, hazardous, and resource areas, are not shown on this map. Please refer to the General Plan Land Use Element for more information on the Special Management Areas.

VICINITY MAP:

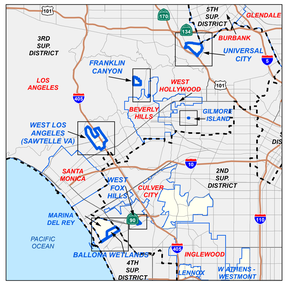

KEY MAP:

Current as of: May, 2014

LOS ANGELES COUNTY
Department of Regional Planning
320 W. Temple St.
Los Angeles, CA 90012

Scale in Feet

0 300 600 1,200 1,800 2,400

Figure ZC.37

Los Angeles County

WHITTIER NARROWS & SOUTH EL MONTE ISLAND

Zone Changes

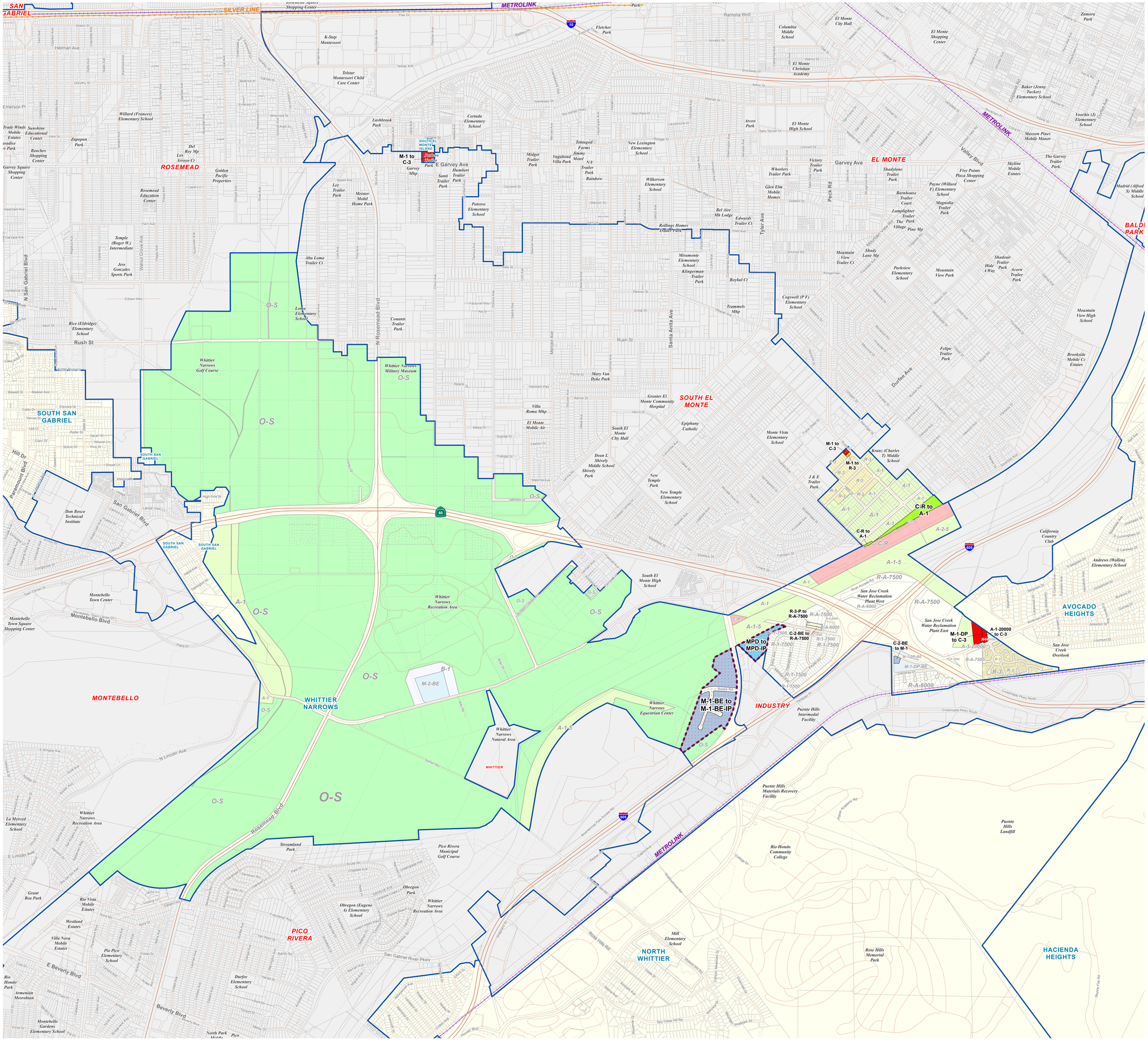

LEGEND

Zone Changes (see note below)

- R-1 - Single-family residence
- R-2 - Two-family residence
- R-3-()U - Limited multiple residence
- R-4-()U - Unlimited residence
- R-A - Residential agriculture
- A-1 - Light agriculture
- A-2 - Heavy agriculture
- C-H - Commercial highway
- C-1 - Restricted business
- C-2 - Neighborhood commercial
- C-3 - Unlimited commercial
- C-M - Commercial manufacturing
- C-MJ - Major commercial
- C-R - Commercial recreation
- M-1 - Light manufacturing
- M-2 - Heavy manufacturing
- M-3 - Unclassified
- M-4 - Unlimited manufacturing
- M-2.5 - Aircraft, heavy industrial
- D-2 - Desert-Mountain
- IT - Institutional
- SP - Specific Plan
- B-1 - Buffer strip
- B-2 - Corner buffer
- R-R - Resort and recreation
- W - Watershed
- P-R - Restricted parking
- SR-D - Scientific research and development
- O-S - Open space
- A-C - Arts and crafts
- MXD - Mixed use development

Zoning Colors in legend and black text in the map refer to areas of Zone Change only. All other zoning that is NOT changing has a muted color scheme and is denoted by gray text.

Base Features

- Lot, Cut/Deed, Subdivision and Easement Line
- Parcels
- City / Unincorporated Community Boundary
- Surrounding City
- Surrounding Unincorporated Community
- Water Feature
- National Forest

Overlays *

- Transit Oriented District
- Employment Protection Districts
- Specific Plan (SP)

Transit Lines

- Metrolink
- Transitways
- Light Rail - Existing
- Light Rail - Proposed
- Light Rail - Under Construction

Street Centerline data from 2010 TIGER (US Census Bureau), modified through the LA County Countywide Address Management System (CAMS).

Parcel data is sourced from the L.A. County Assessor's Office.

* The Special Management Areas, which are comprised of environmentally sensitive, hazardous, and resource areas, are not shown on this map. Please refer to the General Plan Land Use Element for more information on the Special Management Areas.

VICINITY MAP:

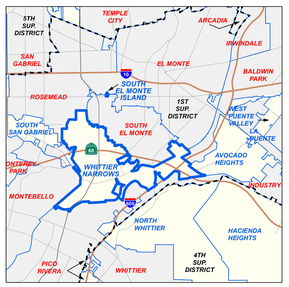

KEY MAP:

Current as of: May, 2014

LOS ANGELES COUNTY
Department of Regional Planning
320 W. Temple St.
Los Angeles, CA 90012

Scale in Feet

0 300 600 1,200 1,800 2,400

Figure ZC.38

Los Angeles County

WILLOWBROOK

Zone Changes

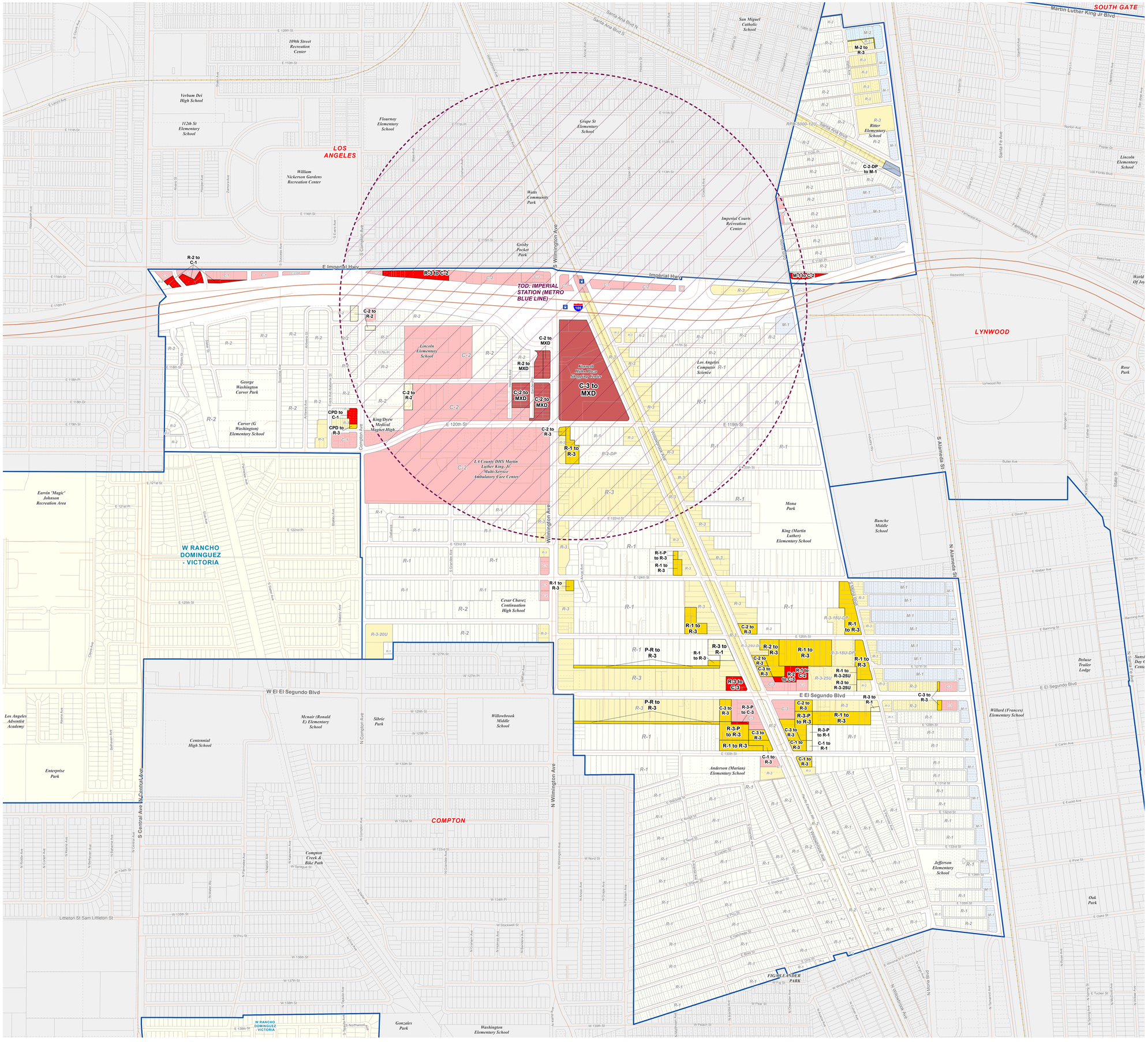

LEGEND

Zone Changes (see note below)

- R-1 - Single-family residence
- R-2 - Two-family residence
- R-3-()U - Limited multiple residence
- R-4-()U - Unlimited residence
- R-A - Residential agriculture
- A-1 - Light agriculture
- A-2 - Heavy agriculture
- C-H - Commercial highway
- C-1 - Restricted business
- C-2 - Neighborhood commercial
- C-3 - Unlimited commercial
- C-M - Commercial manufacturing
- C-MJ - Major commercial
- C-R - Commercial recreation
- M-1 - Light manufacturing
- M-2 - Heavy manufacturing
- M-3 - Unclassified
- M-4 - Unlimited manufacturing
- M-2.5 - Aircraft, heavy industrial
- D-2 - Desert-Mountain
- IT - Institutional
- SP - Specific Plan
- B-1 - Buffer strip
- B-2 - Corner buffer
- R-R - Resort and recreation
- W - Watershed
- P-R - Restricted parking
- SR-D - Scientific research and development
- O-S - Open space
- A-C - Arts and crafts
- MXD - Mixed use development

Zoning Colors in legend and black text in the map refer to areas of Zone Change only. All other zoning that is NOT changing has a muted color scheme and is denoted by gray text.

Base Features

- Lot, Cut/Deed, Subdivision and Easement Line
- Parcels
- City / Unincorporated Community Boundary
- Surrounding City
- Surrounding Unincorporated Community
- Water Feature
- National Forest

Overlays *

- Transit Oriented District
- Employment Protection Districts
- Specific Plan (SP)

Transit Lines

- Metrolink
- Transitways
- Light Rail - Existing
- Light Rail - Proposed
- Light Rail - Under Construction

Street Centerline data from 2010 TIGER (US Census Bureau), modified through the LA County Countywide Address Management System (CAMS).

Parcel data is sourced from the L.A. County Assessor's Office.

* The Special Management Areas, which are comprised of environmentally sensitive, hazardous, and resource areas, are not shown on this map. Please refer to the General Plan Land Use Element for more information on the Special Management Areas.

VICINITY MAP:

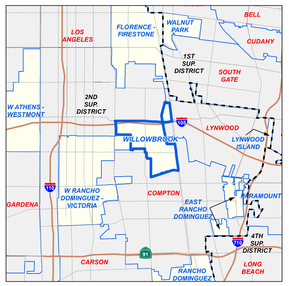

KEY MAP:

Current as of: March, 2015

LOS ANGELES COUNTY
Department of Regional Planning
320 W. Temple St.
Los Angeles, CA 90012

Scale in Feet

0 150 300 600 900 1,200