MAP 1.1

COUNTY OF LOS ANGELES

Town and Country Planning Area

Area Boundary

KERN COUNTY

GORMAN
NEENACH
SANDBERG
THREE POINTS
FAIRMONT
CALIFORNIA AQUEDUCT
ANTELOPE ACRES
LANCASTER
REDMAN
DEL SUR
ROOSEVELT
LOS PADRES NATIONAL FOREST
LAKE HUGHES
ELIZABETH LAKE
QUARTZ HILL
WILSONIA GARDENS
LAKE LOS ANGELES
GREEN VALLEY
LEONA VALLEY
WHITE FENCE FARMS/ ELDORADO
SUN VILLAGE
PALMDALE
ANGELES NATIONAL FOREST
LITTLEROCK
PEARBLOSSOM
CASTAIC
AGUA DULCE
ACTON
LONGVIEW
LLANO
CRYSTALAIRE
VINCENT
JUNIPER HILLS
VALYERMO
RAVENNA
NEWHALL RANCH
SANTA CLARITA
STEVENSON RANCH
PARADISE
BIG PINES
WRIGHTWOOD
VENTURA COUNTY
KAGEL CANYON
LA CRESCENTA
ALTADENA
SAN BERNARDINO COUNTY

Note: This map is a component of the Los Angeles County Antelope Valley Area Plan Update Program (Town & Country).

Information within cities is for reference only.

LOS ANGELES COUNTY
Department of Regional Planning
320 W. Temple St.
Los Angeles, CA 90012

LEGEND:

- ***Planning Area***
- ***Incorporated Cities***
- ***Other Unincorporated Area***
- ***Edwards Air Force Base***
- ***Lakes and Reservoirs***
- ***National Forest***

VICINITY MAP:

Current as of: 7/10/14

N

0 1 2 3 4 5
Miles

..\PROJECTS\DRP_ADVANCE_PLANNING\countywide_studies\map_documents\town_and_country\T&C_Figures\MAP_1-1_T&C_Planning_Area_11x17.mxd

MAP 2.1

Los Angeles County

ANTELOPE VALLEY WEST PORTION (Sheet 1 of 3)

LAND USE POLICY

KERN COUNTY

LOS PADRES NATIONAL FOREST

ANGELES NATIONAL FOREST

LANCASTER

PALMDALE

ELIZABETH LAKE & LAKE HUGHES CSD

LEONA VALLEY CSD

ACTON CSD

Central Economic Opportunity Area

West Economic Opportunity Area

SEA: San Andreas

SEA: Joshua Tree Woodlands

See Inset 'A'

See Inset 'B'

See Inset 'C'

See Inset 'D'

See Inset 'E'

See Inset 'F'

LEGEND:

LUP

- RL1 - Rural Land 1 (1 du / 1 gross ac)
- RL2 - Rural Land 2 (1 du / 2 gross ac)
- RL5 - Rural Land 5 (1 du / 5 gross ac)
- RL10 - Rural Land 10 (1 du / 10 gross ac)
- RL20 - Rural Land 20 (1 du / 20 gross ac)
- RL40 - Rural Land 40 (1 du / 40 gross ac)
- H2 - Residential 2 (0-2 du / net ac)
- H5 - Residential 5 (0-5 du / net ac)
- H9 - Residential 9 (0-9 du / net ac)
- H18 - Residential 18 (9-18 du / net ac)
- H30 - Residential 30 (18-30 du / net ac)
- CR - Rural Commercial
- MU-R - Mixed Use - Rural
- CM - Major Commercial
- IL - Light Industrial
- IH - Heavy Industrial
- P - Public and Semi-Public
- ML - Military Land
- OS-C - Open Space Conservation
- OS-PR - Open Space Parks and Recreation
- OS-NF - Open Space National Forest
- OS-BLM - Bureau of Land Management
- W - Water

Overlays

- Northwest 138 Corridor Improvement Project
- High Desert Corridor Footprint
- Economic Opportunity Areas
- Community Standards District (CSD)
- CSD - Area Specific Standards
- Significant Ecological Area

Base Layers

- Arterials
- Freeways
- City / Unincorporated Community Boundary
- County Boundaries
- National Forest
- Lakes and Reservoirs

NOTES:
Community Names are for reference only. They are not intended to reflect Town Council Boundaries, Census Designated Places, Community Standards Districts, or any other administrative boundary.

Inset Maps are provided for cartographic purposes only. They are intended to improve legibility in denser areas, not to highlight certain communities in the Antelope Valley.

VICINITY MAP:

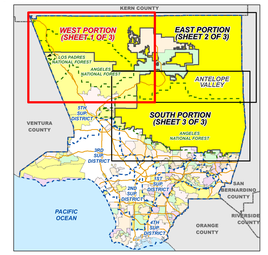

NOTE: Colors denote incorporated cities and unincorporated areas and not land use classifications. Blue Dashed Line is the Supervisorial District Boundary.

KEY MAP:

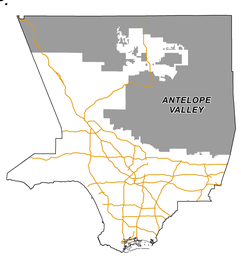

Inset "A" - Gorman

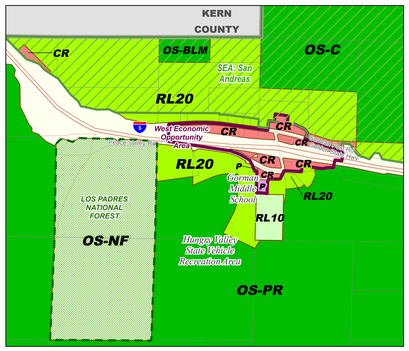

Inset "B" - Lake Hughes

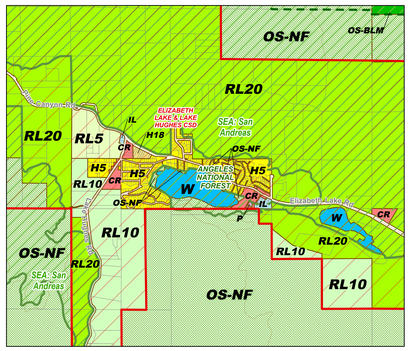

Inset "C" - Elizabeth Lake

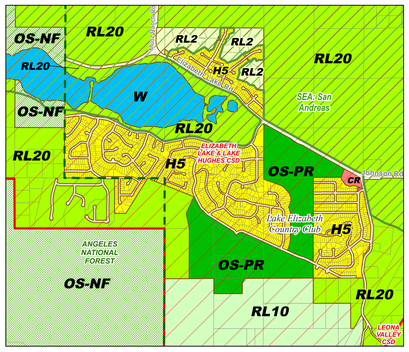

Inset "D" - Green Valley

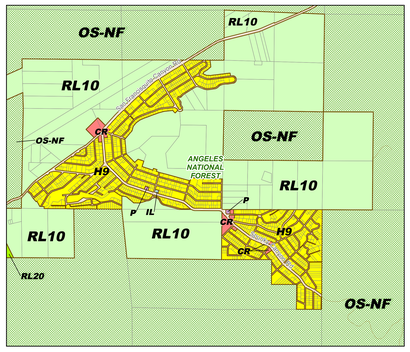

Inset "E" - Quartz Hill

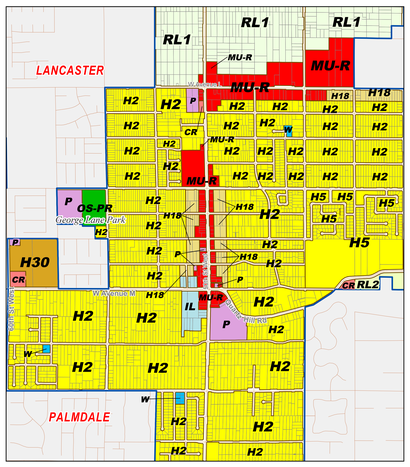

Inset "F" - Acton

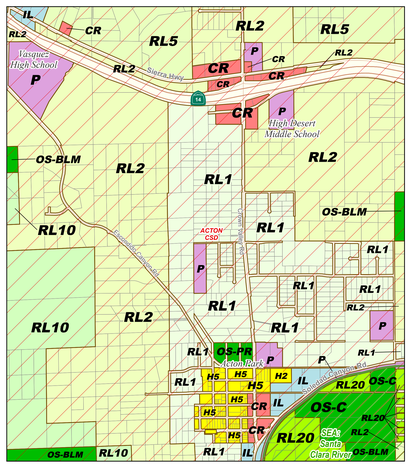

Current as of: October 28, 2014

Scale in Feet - Main Map
0 2,000 4,000 8,000 12,000 16,000

Scale in Feet - Inset Maps
0 500 1,000 2,000 3,000 4,000

LOS ANGELES COUNTY
Department of Regional Planning
320 W. Temple St.
Los Angeles, CA 90012

KERN COUNTY

SAN BERNARDINO COUNTY

Inset "G" - Lake Los Angeles

Inset "H" - Sun Village

Inset "I" - Littlerock

Inset "J" - Pearblossom

MAP 2.1

Los Angeles County

ANTELOPE VALLEY EAST PORTION (Sheet 2 of 3)

LAND USE POLICY

LEGEND:

LUP

- RL1 - Rural Land 1 (1 du / 1 gross ac)
- RL2 - Rural Land 2 (1 du / 2 gross ac)
- RL5 - Rural Land 5 (1 du / 5 gross ac)
- RL10 - Rural Land 10 (1 du / 10 gross ac)
- RL20 - Rural Land 20 (1 du / 20 gross ac)
- RL40 - Rural Land 40 (1 du / 40 gross ac)
- H2 - Residential 2 (0-2 du / net ac)
- H5 - Residential 5 (0-5 du / net ac)
- H9 - Residential 9 (0-9 du / net ac)
- H18 - Residential 18 (9-18 du / net ac)
- H30 - Residential 30 (18-30 du / net ac)
- CR - Rural Commercial
- MU-R - Mixed Use - Rural
- CM - Major Commercial
- IL - Light Industrial
- IH - Heavy Industrial
- P - Public and Semi-Public
- ML - Military Land
- OS-C - Open Space Conservation
- OS-PR - Open Space Parks and Recreation
- OS-NF - Open Space National Forest
- OS-BLM - Bureau of Land Management
- W - Water

Overlays

- Northwest 138 Corridor Improvement Project
- High Desert Corridor Footprint
- Economic Opportunity Areas
- Community Standards District (CSD)
- CSD - Area Specific Standards
- Significant Ecological Area

Base Layers

- Arterials
- Freeways
- City / Unincorporated Community Boundary
- County Boundaries
- National Forest
- Lakes and Reservoirs

NOTES:
Community Names are for reference only. They are not intended to reflect Town Council Boundaries, Census Designated Places, Community Standards Districts, or any other administrative boundary.

Inset Maps are provided for cartographic purposes only. They are intended to improve legibility in denser areas, not to highlight certain communities in the Antelope Valley.

VICINITY MAP:

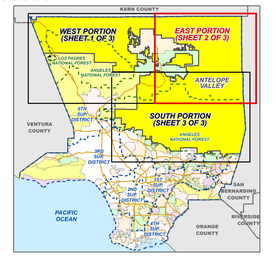

NOTE: Colors denote incorporated cities and unincorporated areas and not land use classifications. Blue Dashed Line is the Supervisorial District Boundary.

KEY MAP:

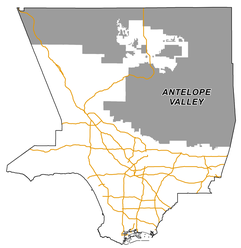

LOS ANGELES COUNTY
Department of Regional Planning
320 W. Temple St.
Los Angeles, CA 90012

Current as of: October 28, 2014

Scale in Feet - Main Map
0 2,000 4,000 8,000 12,000 16,000

Scale in Feet - Inset Maps
0 500 1,000 2,000 3,000 4,000

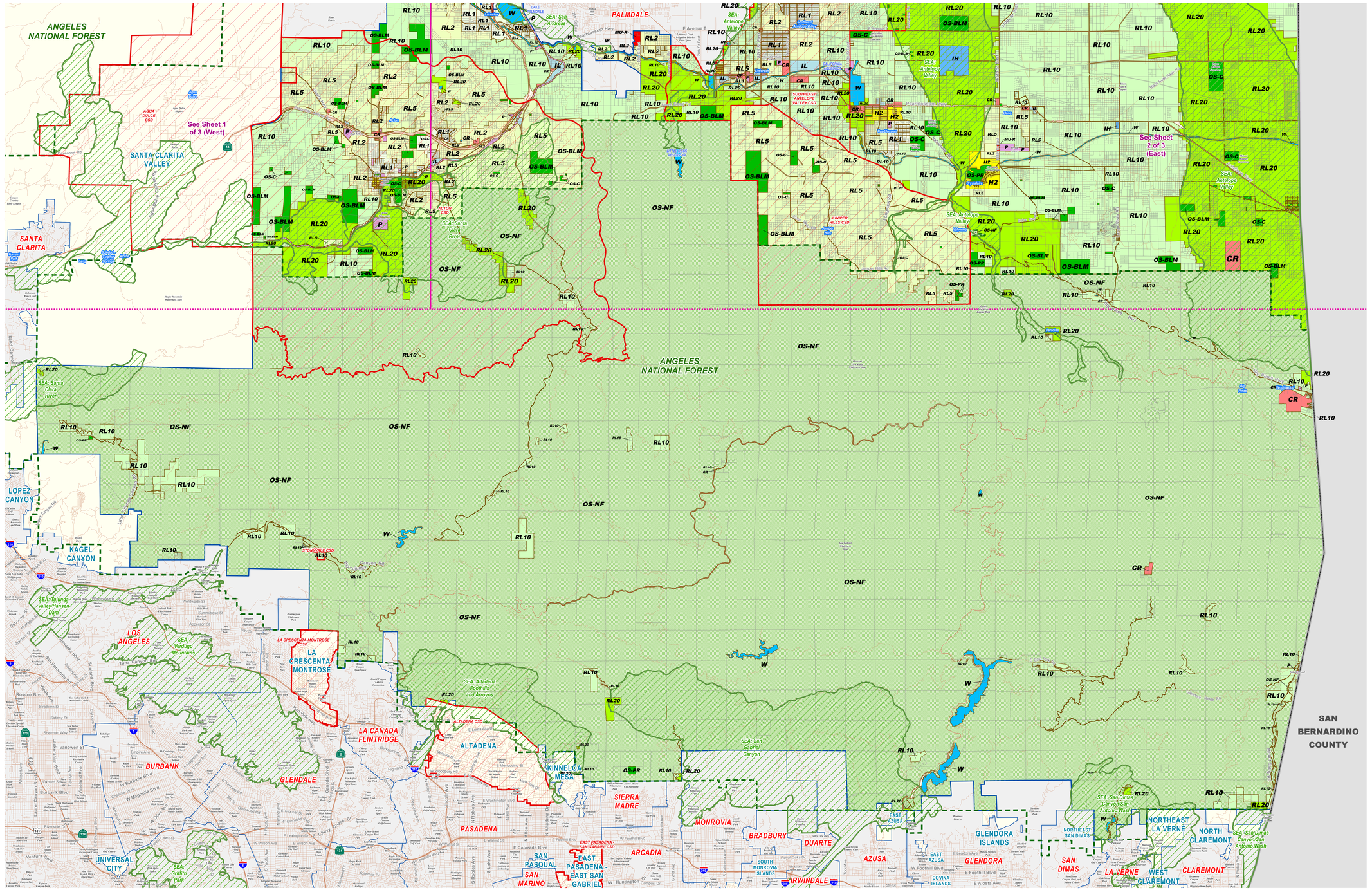

MAP 2.1

Los Angeles County

ANTELOPE VALLEY SOUTH PORTION (Sheet 3 of 3)

LAND USE POLICY

LEGEND:

LUP

- RL1 - Rural Land 1 (1 du / 1 gross ac)
- RL2 - Rural Land 2 (1 du / 2 gross ac)
- RL5 - Rural Land 5 (1 du / 5 gross ac)
- RL10 - Rural Land 10 (1 du / 10 gross ac)
- RL20 - Rural Land 20 (1 du / 20 gross ac)
- RL40 - Rural Land 40 (1 du / 40 gross ac)
- H2 - Residential 2 (0-2 du / net ac)
- H5 - Residential 5 (0-5 du / net ac)
- H9 - Residential 9 (0-9 du / net ac)
- H18 - Residential 18 (9-18 du / net ac)
- H30 - Residential 30 (18-30 du / net ac)
- CR - Rural Commercial
- MU-R - Mixed Use - Rural
- CM - Major Commercial
- IL - Light Industrial
- IH - Heavy Industrial
- P - Public and Semi-Public
- ML - Military Land
- OS-C - Open Space Conservation
- OS-PR - Open Space Parks and Recreation
- OS-NF - Open Space National Forest
- OS-BLM - Bureau of Land Management
- W - Water

Overlays

- Northwest 138 Corridor Improvement Project
- High Desert Corridor Footprint
- Economic Opportunity Areas
- Community Standards District (CSD)
- CSD - Area Specific Standards
- Significant Ecological Area

Base Layers

- Arterials
- Freeways
- City / Unincorporated Community Boundary
- County Boundaries
- National Forest
- Lakes and Reservoirs

NOTES:
Community Names are for reference only. They are not intended to reflect Town Council Boundaries, Census Designated Places, Community Standards Districts, or any other administrative boundary.

VICINITY MAP:

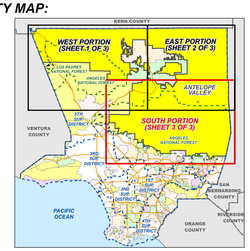

NOTE: Colors denote incorporated cities and unincorporated areas and not land use classifications. Blue Dashed Line is the Supervisorial District Boundary.

KEY MAP:

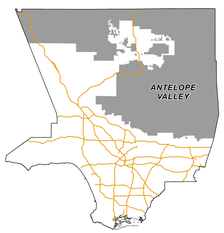

Current as of: October 28, 2014

LOS ANGELES COUNTY
Department of Regional Planning
320 W. Temple St.
Los Angeles, CA 90012

Scale in Feet
0 2,000 4,000 8,000 12,000 16,000

MAP 2.2

Los Angeles County

ANTELOPE VALLEY

Rural Preservation Strategy Map

LEGEND:

Rural Preservation Areas
- Rural Town Area
- Future Town Area
- Rural Town Center
- Rural Preserve Area
- Aviation
- Open Space - National Forest, Parks, Conservation, BLM
- Open Space - Water

Base Layers
- Freeways and Highways
- Primary, Secondary, and Minor Streets
- Antelope Valley Boundary
- Economic Opportunity Areas
- City / Unincorporated Community Boundary
- National Forest
- County Boundaries

NOTES:
Community Names are for reference only. They are not intended to reflect Town Council Boundaries, Census Designated Places, Community Standards Districts, or any other administrative boundary.

Inset Maps are provided for cartographic purposes only. They are intended to improve legibility in denser areas, not to highlight certain communities in the Antelope Valley.

VICINITY MAP:

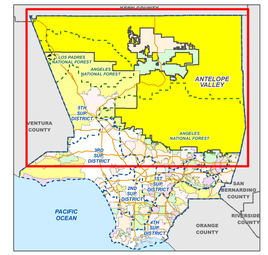

NOTE: Colors denote incorporated cities and unincorporated areas and not land use classifications.
Blue Dashed Line is the Supervisorial District Boundary.

KEY MAP:

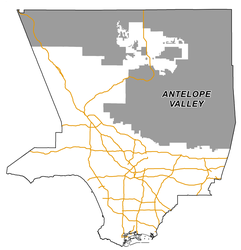

Current as of: October 28, 2014

LOS ANGELES COUNTY
Department of Regional Planning
320 W. Temple St.
Los Angeles, CA 90012

Scale in Feet
0 3,500 7,000 14,000 21,000 28,000

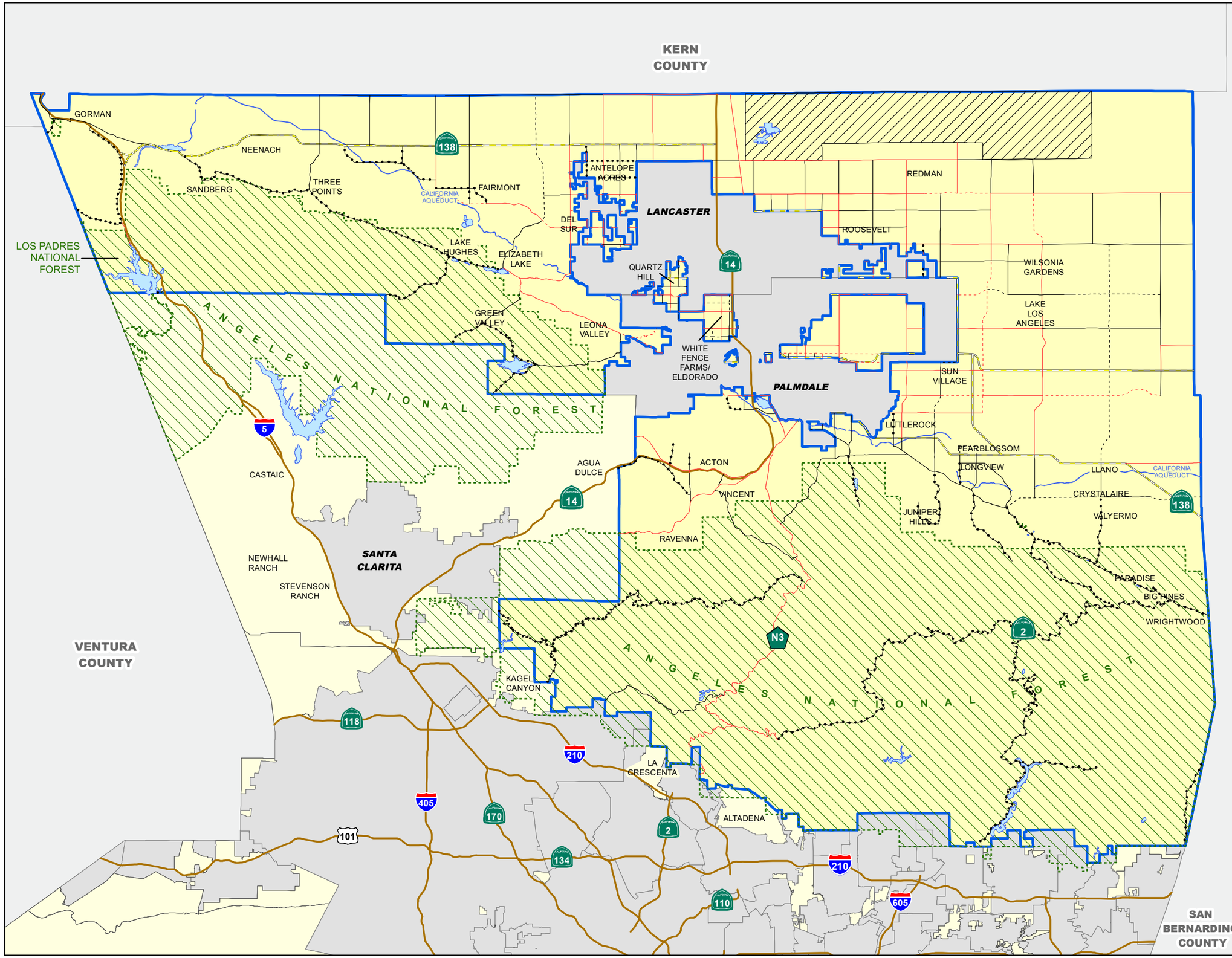

MAP 3.1

COUNTY OF LOS ANGELES

Town and Country Planning Area

Highway Plan

LEGEND:

- Major Highway - Existing
- Major Highway - Proposed
- Secondary Highway - Existing
- Secondary Highway - Proposed
- Limited Secondary Highway - Existing
- Limited Secondary Highway - Proposed
- Parkway - Existing
- Parkway - Proposed
- Expressway - Existing
- Expressway - Proposed
- Planning Area
- Incorporated Cities
- Other Unincorporated Area
- Edwards Air Force Base
- Lakes and Reservoirs
- National Forest

Note: This map is a component of the Los Angeles County Antelope Valley Area Plan Update Program (Town & Country).

Information within cities is for reference only.

LOS ANGELES COUNTY
Department of Regional Planning
320 W. Temple St.
Los Angeles, CA 90012

VICINITY MAP:

Current as of: 7/10/14

N

0 1 2 3 4 5
Miles

..\PROJECTS\DRP_ADVANCE_PLANNING\countywide_studies\map_documents\town_and_country\T&C_Figures\MAP_3-1_T&C_Highway_Plan_11x17.mxd

MAP 3.2

COUNTY OF LOS ANGELES

Town and Country Planning Area

Trails

KERN COUNTY

GORMAN
NEENACH
SANDBERG
THREE POINTS
FAIRMONT
CALIFORNIA AQUEDUCT
ANTELOPE ACRES
REDMAN
LANCASTER
DEL SUR
ROOSEVELT
LAKE HUGHES
ELIZABETH LAKE
QUARTZ HILL
WILSONIA GARDENS
LOS PADRES NATIONAL FOREST
GREEN VALLEY
LEONA VALLEY
LAKE LOS ANGELES
WHITE FENCE FARMS/ ELDORADO
PALMDALE
SUN VILLAGE
ANGELES NATIONAL FOREST
LITTLEROCK
PEARBLOSSOM
AGUA DULCE
ACTON
LONGVIEW
LLANO
CALIFORNIA AQUEDUCT
CASTAIC
VINCENT
CRYSTALAIRE
JUNIPER HILLS
VALYERMO
RAVENNA
NEWHALL RANCH
SANTA CLARITA
STEVENSON RANCH
PARADISE
BIG PINES
WRIGHTWOOD
VENTURA COUNTY
KAGEL CANYON
ANGELES NATIONAL FOREST
LA CRESCENTA
ALTADENA
SAN BERNARDINO COUNTY

LEGEND:

- Existing County Trail*
- Proposed County Trail (from adopted 2007 Trails Map)*
- Pacific Crest Trail*
- Proposed County Trail*
- Planning Area
- Incorporated Cities
- Other Unincorporated Area
- Edwards Air Force Base
- Lakes and Reservoirs
- National Forest

Note: This map is a component of the Los Angeles County Antelope Valley Area Plan Update Program (Town & Country).

Information within cities is for reference only.

LOS ANGELES COUNTY
Department of Regional Planning
320 W. Temple St.
Los Angeles, CA 90012

VICINITY MAP:

Current as of: 7/10/14

0 1 2 3 4 5
Miles

..\PROJECTS\DRP_ADVANCE_PLANNING\countywide_studies\map_documents\town_and_country\T&C_Figures\MAP_3-2_T&C_Trails_11x17.mxd

MAP 4.1

COUNTY OF LOS ANGELES

Town and Country Planning Area

Hazards and Environmental Constraints

LEGEND:

- *No Constraints*
- *Class 1 Constraints*
- *Class 2 Constraints*
- *Class 3 Constraints*
- *Planning Area*
- *Incorporated Cities*
- *Other Unincorporated Area*
- *Edwards Air Force Base*
- *Lakes and Reservoirs*
- *National Forest*

Note: This map is a component of the Los Angeles County Antelope Valley Area Plan Update Program (Town & Country).

Information within cities is for reference only.

LOS ANGELES COUNTY
Department of Regional Planning
320 W. Temple St.
Los Angeles, CA 90012

VICINITY MAP:

Current as of: 8/19/14

0 1 2 3 4 5
Miles

..\PROJECTS\DRP_ADVANCE_PLANNING\countywide_studies\map_documents\town_and_country\T&C_Figures\MAP_4-1_T&C_Constraints_11x17.mxd

MAP 4.2

Los Angeles County

Town and Country Scenic Drives Map

MAP ID NO.	SCENIC DRIVES
1	GOLDEN STATE FRWY
2	GOLDEN STATE FRWY
3	GORMAN POST RD
4	OLD RIDGE ROUTE RD
5	W LANCASTER RD
6	THREE POINTS RD
7	PINE CANYON RD
8	LANCASTER RD
9	LAKE HUGHES RD
10	MUNZ RANCH RD
11	SAN FRANCISQUITO CANYON RD
12	FAIRMONT NEENACH RD
13	W AVENUE I
14	110TH ST W
15	JOHNSON RD
16	ELIZABETH LAKE RD
17	SPUNKY CANYON RD
18	BOUQUET CANYON RD
19	LITTLE TUJUNGA RD
20	90TH ST W
21	W AVENUE K
22	60TH ST W
23	GOODE HILL RD W
24	ANTELOPE VALLEY FRWY
25	SOLEDAD CANYON RD
26	W PALMDALE BLVD
27	BIG TUJUNGA CANYON RD
28	ALISO CANYON RD
29	ANGELES FOREST HWY
30	SIERRA HWY
31	BARREL SPRINGS RD
32	MOUNT EMMA RD
33	UPPER BIG TUJUNGA CANYON RD
34	MOUNT WILSON- RED BOX RD
35	CHESEBORO RD
36	PEARBLOSSOM HWY
37	ANGELES CREST HWY
38	82ND ST E
39	106TH ST E
40	JUNIPER HILLS RD
41	LONGVIEW RD
42	PALLETT CREEK RD
43	DEVILS PUNCHBOWL RD
44	200TH ST E
45	E AVENUE J
46	150TH ST E
47	165TH ST E
48	BOBS GAP RD
49	BIG ROCK CREEK RD
50	SAN GABRIEL CANYON RD
51	E AVENUE O
52	ANTELOPE HWY
53	LARGO VISTA RD
54	BIG PINES HWY
55	EAST FORK RD
56	GLENDORA MOUNTAIN RD
57	GLENDORA RIDGE RD
58	MOUNT BALDY RD

KERN COUNTY

VENTURA COUNTY

SAN BERNARDINO COUNTY

LANCASTER

PALMDALE

SANTA CLARITA

SYLMAR ISLAND

OAT MOUNTAIN

KAGEL / LOPEZ CANYONS

WEST CHATSWORTH

WESTHILLS

HIDDEN HILLS

AGOURA HILLS

WESTLAKE VILLAGE

CALABASAS

SANTA MONICA MOUNTAINS NORTH AREA

SANTA MONICA MOUNTAINS NORTH AREA

MALIBU COASTAL ZONE

LOS ANGELES

BEVERLY HILLS

UNIVERSAL CITY

BURBANK

GLENDALE

LA CANADA FLINTRIDGE

ALTADENA

KINNELOA MESA

SIERRA MADRE

ARCADIA

MONROVIA

DUARTE

BRADBURY

SAN MARINO

SOUTH MONROVIA ISLANDS

ALHAMBRA

TEMPLE CITY

EAST AZUSA

AZUSA

GLENDORA

GLENDORA ISLANDS

COVINA ISLANDS

COVINA

SAN DIMAS

NORTHEAST LA VERNE

WEST CLAREMONT

CLAREMONT

NORTH CLAREMONT

POMONA

SANTA CLARITA VALLEY

ANTELOPE VALLEY

West Economic Opportunity Area

Central Economic Opportunity Area

East Economic Opportunity Area

Antelope Area

Southeast Antelope Valley

Pearblossom

Littlerock

Palmdale

Quartz Hill

Rosamond

Edwards

Mojave

Tehachapi

Gorman

Lake Hughes

Lake Elizabeth

Lake Los Angeles

Leona Valley

Acton

Agua Dulce

Green Valley

Val Verde

Newhall

Saugus

Canyon Country

Sand Canyon

Placerita Canyon

Soledad Canyon

Vasquez Canyon Rd

Agua Dulce Canyon Rd

Oakwood Rd

Sierra Hwy

Angeles Forest Hwy

Big Tujunga Canyon Rd

Big Pines Hwy

Wrightwood

Palmdale Blvd

Lancaster Blvd

Avenue I

Avenue J

Avenue K

Avenue L

Avenue M

Avenue N

Avenue P

Avenue S

Avenue T

Rosamond Blvd

Rinaldi St

Plummer St

Nordhoff St

Roscoe Blvd

Sherman Way

Vanowen St

Victory Blvd

Oxnard St

Burbank Blvd

Ventura Blvd

Moorpark St

Valley Vista Blvd

Mulholland Dr

Olive View Dr

Foothill Blvd

Wentworth St

Sunland Blvd

Tuna Canyon Rd

Roxford St

Glenoaks Blvd

Colorado Blvd

Huntington Dr

Foothill Blvd

Arrow Hwy

Live Oak Ave

Lake Ave

Fair Oaks Ave

Myrtle Ave

Citrus Ave

Azusa Ave

Irwindale Ave

Barranca Ave

Grand Ave

Glendora Mountain Rd

Mount Baldy Rd

Cajon Pass

Lytle Creek

Wrightwood

Phelan

Pinon Hills

Oak Hills

Hesperia

Victorville

Apple Valley

Lucerne Valley

Big Bear Lake

Silverwood Lake

Lake Arrowhead

Crestline

Running Springs

Arrowbear Lake

Yucaipa

Redlands

Loma Linda

Highland

San Bernardino

Rialto

Fontana

Ontario

Upland

Montclair

Chino

Chino Hills

Pomona

Claremont

La Verne

San Dimas

Glendora

Azusa

Irwindale

Duarte

Monrovia

Arcadia

Sierra Madre

Altadena

La Canada Flintridge

Pasadena

South Pasadena

San Marino

Alhambra

Temple City

Rosemead

El Monte

South El Monte

Baldwin Park

West Covina

Covina

Glendora

San Dimas

La Verne

Claremont

Pomona

Industry

Whittier

La Habra Heights

Hacienda Heights

Rowland Heights

La Puente

Walnut

Diamond Bar

Chino Hill

Norco

Corona

Eastvale

Jurupa Valley

Riverside

Moreno Valley

Perris

Lake Elsinore

Canyon Lake

Menifee

Murrieta

Temecula

Wildomar

Hemet

San Jacinto

Beaumont

Banning

Calimesa

Cherry Valley

Idyllwild

Anza

Aguanga

Warner Springs

Palomar Mountain

Julian

Santa Ysabel

Ramona

Poway

Escondido

San Marcos

Vista

Carlsbad

Oceanside

Camp Pendleton

Fallbrook

Bonsall

Valley Center

Pauma Valley

Pala

Rincon

Pechanga

Temecula

Murrieta

Lake Elsinore

Canyon Lake

Menifee

Wildomar

Hemet

San Jacinto

Beaumont

Banning

Calimesa

Cherry Valley

Idyllwild

Anza

Aguanga

Warner Springs

Palomar Mountain

Julian

Santa Ysabel

Ramona

Poway

Escondido

San Marcos

Vista

Carlsbad

Oceanside

Camp Pendleton

Fallbrook

Bonsall

Valley Center

Pauma Valley

Pala

Rincon

Pechanga

LEGEND:

- Priority Scenic Drives
- Removed from Scenic Route List

Rural Preservation Areas

- Rural Town Area
- Future Town Area
- Rural Town Center
- Rural Preserve Area
- Aviation
- Open Space - National Forest, Parks, Conservation, BLM
- Open Space - Water

Base Layers

- Freeways and Highways
- Primary, Secondary, and Minor Streets
- Antelope Valley Boundary
- Economic Opportunity Areas
- City / Unincorporated Community Boundary
- National Forest
- County Boundaries

NOTES:
Community Names are for reference only. They are not intended to reflect Town Council Boundaries, Census Designated Places, Community Standards Districts, or any other administrative boundary.

Inset Maps are provided for cartographic purposes only. They are intended to improve legibility in denser areas, not to highlight certain communities in the Antelope Valley.

VICINITY MAP:

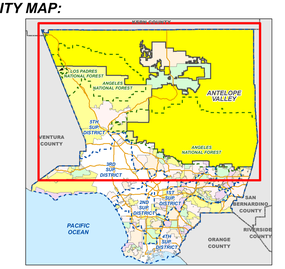

NOTE: Colors denote incorporated cities and unincorporated areas and not land use classifications. Blue Dashed Line is the Supervisorial District Boundary.

KEY MAP:

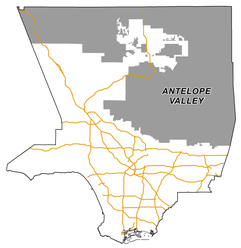

Current as of: October 28, 2014

LOS ANGELES COUNTY
Department of Regional Planning
320 W. Temple St.
Los Angeles, CA 90012

Scale in Feet
0 3,500 7,000 14,000 21,000 28,000

MAP 4.3

COUNTY OF LOS ANGELES

Town and Country Planning Area

Agricultural Resource Areas

KERN COUNTY

GORMAN
NEENACH
SANDBERG
THREE POINTS
CALIFORNIA AQUEDUCT
FAIRMONT
ANTELOPE ACRES
LANCASTER
REDMAN
DEL SUR
ROOSEVELT
LOS PADRES NATIONAL FOREST
LAKE HUGHES
ELIZABETH LAKE
QUARTZ HILL
WILSONIA GARDENS
LAKE LOS ANGELES
GREEN VALLEY
LEONA VALLEY
WHITE FENCE FARMS/ ELDORADO
SUN VILLAGE
PALMDALE
ANGELES NATIONAL FOREST
LITTLEROCK
PEARBLOSSOM
AGUA DULCE
ACTON
LONGVIEW
LLANO
CALIFORNIA AQUEDUCT
CASTAIC
VINCENT
CRYSTALAIRE
JUNIPER HILLS
VALYERMO
RAVENNA
NEWHALL RANCH
SANTA CLARITA
STEVENSON RANCH
PARADISE
BIG PINES
WRIGHTWOOD
VENTURA COUNTY
KAGEL CANYON
LA CRESCENTA
ALTADENA
SAN BERNARDINO COUNTY

Note: This map is a component of the Los Angeles County Antelope Valley Area Plan Update Program (Town & Country).

Information within cities is for reference only.

LOS ANGELES COUNTY
Department of Regional Planning
320 W. Temple St.
Los Angeles, CA 90012

LEGEND:

- *Agricultural Resource Areas*
- *Planning Area*
- *Incorporated Cities*
- *Other Unincorporated Area*
- *Edwards Air Force Base*
- *Lakes and Reservoirs*
- *National Forest*

VICINITY MAP:

Current as of: 7/10/14

0 1 2 3 4 5
Miles

..\PROJECTS\DRP_ADVANCE_PLANNING\countywide_studies\map_documents\town_and_country\T&C_Figures\MAP_4-3_T&C_Agricultural_Resource_Areas_11x17.mxd

KERN COUNTY

GORMAN
NEENACH
SANDBERG
THREE POINTS
FAIRMONT
CALIFORNIA AQUEDUCT
ANTELOPE ACRES
LANCASTER
REDMAN
DEL SUR
ROOSEVELT
LOS PADRES NATIONAL FOREST
LAKE HUGHES
ELIZABETH LAKE
QUARTZ HILL
WILSONIA GARDENS
GREEN VALLEY
LEONA VALLEY
LAKE LOS ANGELES
WHITE FENCE FARMS/ ELDORADO
PALMDALE
SUN VILLAGE
ANGELES NATIONAL FOREST
LITTLEROCK
PEARBLOSSOM
CASTAIC
AGUA DULCE
ACTON
LONGVIEW
LLANO
CALIFORNIA AQUEDUCT
VINCENT
CRYSTALAIRE
JUNIPER HILLS
VALYERMO
RAVENNA
NEWHALL RANCH
SANTA CLARITA
STEVENSON RANCH
PARADISE
BIG PINES
WRIGHTWOOD
VENTURA COUNTY
KAGEL CANYON
ANGELES NATIONAL FOREST
LA CRESCENTA
ALTADENA
SAN BERNARDINO COUNTY

MAP 4.4

COUNTY OF LOS ANGELES

Town and Country Planning Area

Mineral Resource Zones

LEGEND:

- *Mineral Resource Zones**
- *Planning Area*
- *Incorporated Cities*
- *Other Unincorporated Area*
- *Edwards Air Force Base*
- *Lakes and Reservoirs*
- *National Forest*

* SOURCE: California Department of Conservation, Division of Mines and Geology

Note: This map is a component of the Los Angeles County Antelope Valley Area Plan Update Program (Town & Country).

Information within cities is for reference only.

LOS ANGELES COUNTY
Department of Regional Planning
320 W. Temple St.
Los Angeles, CA 90012

VICINITY MAP:

Current as of: 8/19/14

0 1 2 3 4 5
Miles

..\PROJECTS\DRP_ADVANCE_PLANNING\countywide_studies\map_documents\town_and_country\T&C_Figures\MAP_4-4_T&C_Mineral_Resources_11x17.mxd