COUNTY OF LOS ANGELES, CALIFORNIA

Redistricting Supervisorial Districts – 2001

REPORT ON BENCHMARK REDISTRICTING PLAN

PLAN ID:	**A1**
PLAN's TITLE:	**Benchmark (Current Districts)**
ORGANIZATION:	**County of Los Angeles**

Sample Report A
For Illustration Purpose Only

The map displays this plan's proposed Supervisorial District boundaries for the County of Los Angeles. Also shown are the cities and unincorporated areas.

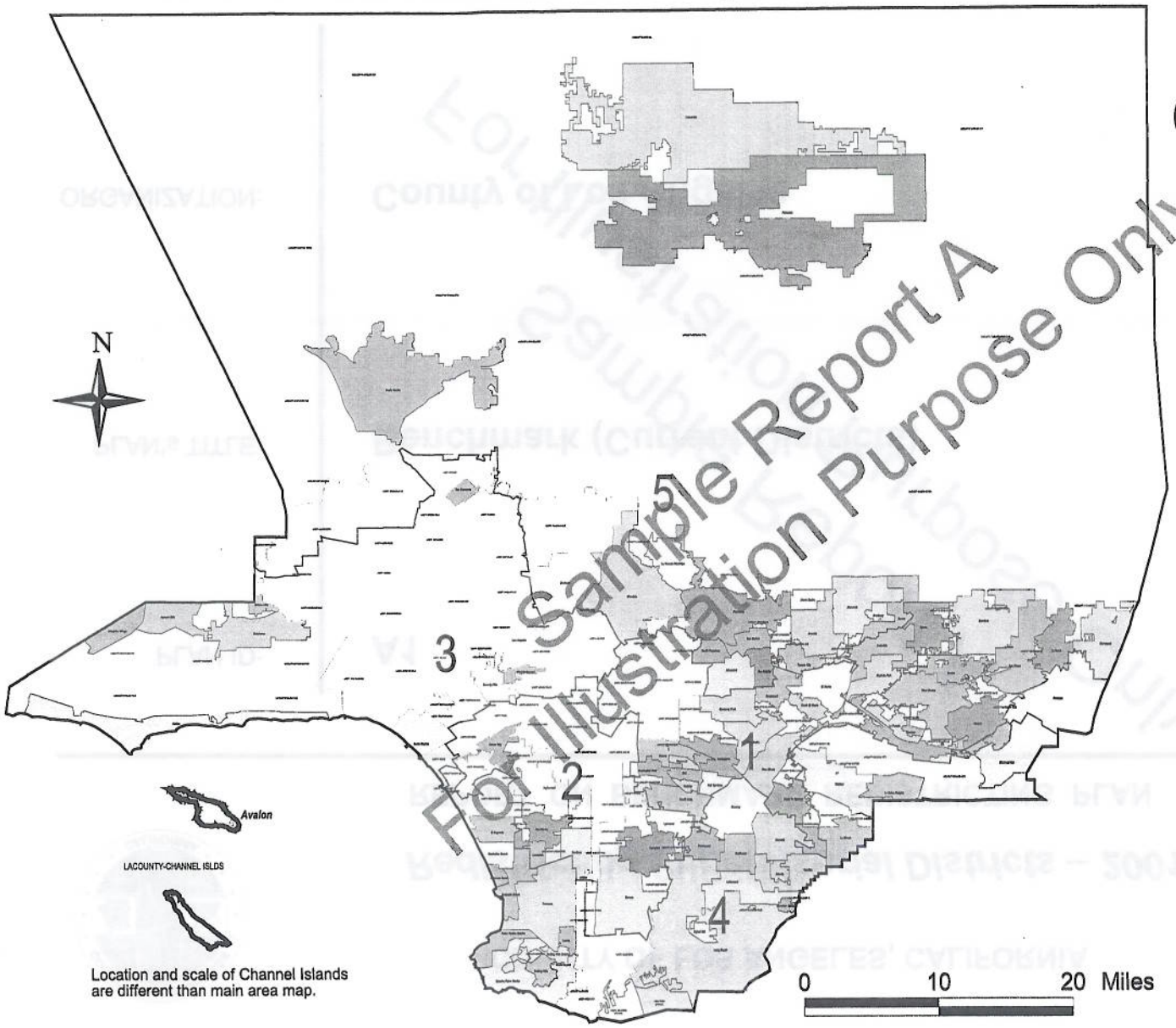

Sample Report A For Illustration Purpose Only

Cities & Communities

This map displays Los Angeles County's cities and unincorporated areas.

Areas within the City of Los Angeles, and unincorporated areas, are identified by their Statistical Area Names, as assigned by the County's Department of Regional Planning.

Cities appear in various colors; unincorporated areas are displayed in yellow.

See accompanying Communities & District Assignments Lists for community names and their current (benchmark) district assignments.

LEGEND

- Benchmark District Boundary
- City of Los Angeles (*) — * Single Color: White - City of Los Angeles
- Other Incorporated Cities (**) — ** Multiple Colors - Other Incorporated Cities
- Unincorporated Areas

A1_Map_04_Communities

THIS MAP AND RELATED INFORMATION CONTAINED HEREIN ARE PROVIDED "AS IS" WITHOUT WARRANTY. Although the County of Los Angeles has endeavored to produce this map at equal to or better than the highest industry standards, and has conducted data validation and reasonableness tests, however, it is a representation of data obtained from multiple sources. Accordingly, minor errors and omissions may exist.

Benchmark Redistricting Plan

Redistricting Unit Assignments

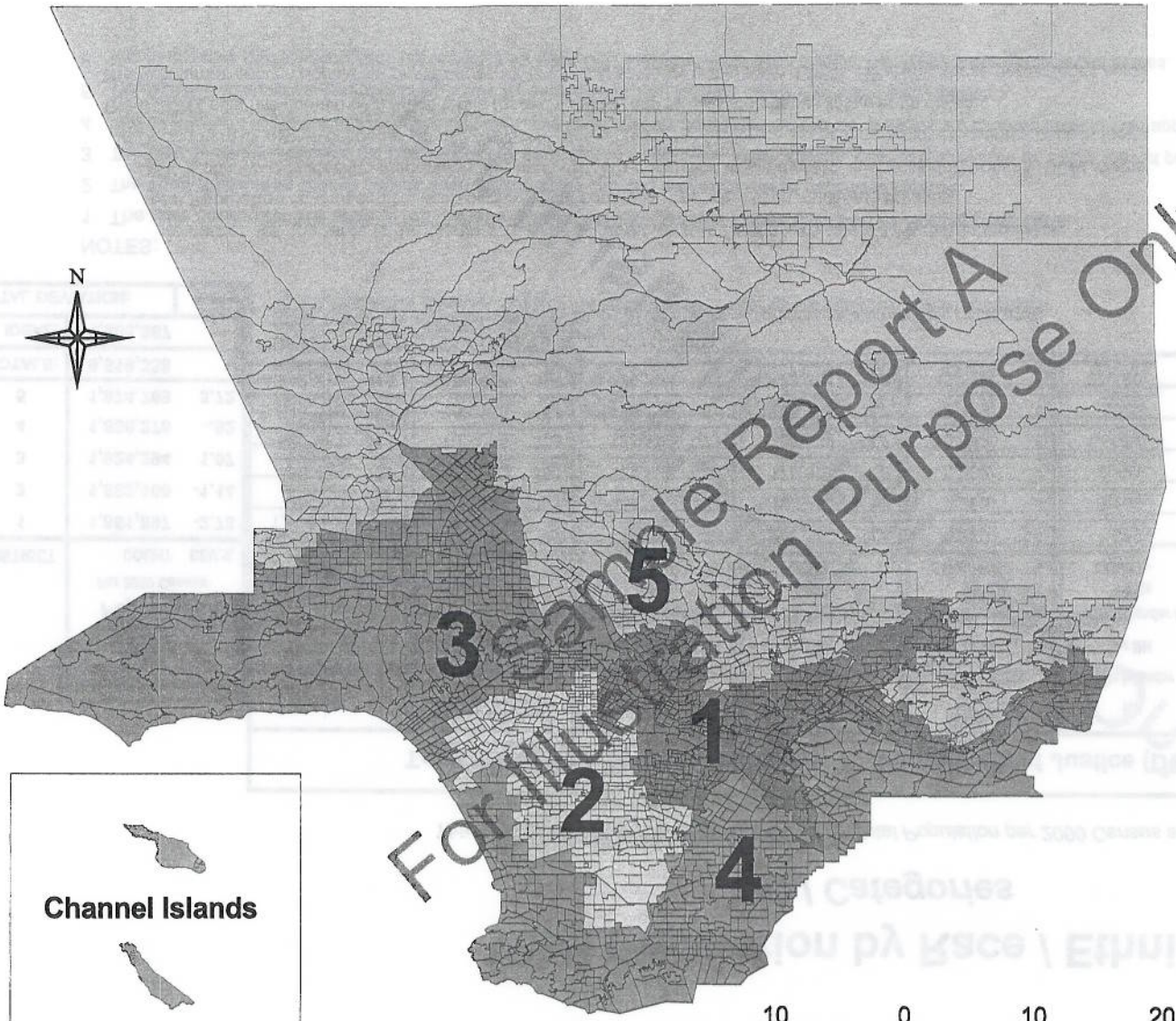

Location and scale different than larger map.

This map displays Los Angeles County's Redistricting Units (RDUs).

Most RDUs are whole census tracts. However, since some census tracts are split by supervisorial, city, or other boundaries, some RDUs are partial tracts.

The RDUs are color coded to indicate the Benchmark plan's district assignments.

LEGEND

Supervisorial Districts

- 1
- 2
- 3
- 4
- 5

Map_Rpt_A1_01a

Sample Report A
For Illustration Purpose Only

Total Population by Race / Ethnicity:
DOJ Categories

This redistricting plan distributes the County's Total Population per 2000 Census as shown below.

DISTRICT	Total Population Per 2000 Census COUNT	DEV.%	Total Population by Race / Ethnicity -- Department of Justice (DOJ) Categories: Hispanic (All Races) COUNT	%	Not Hispanic (NH) White (Single Race) COUNT	%	NH African American or NH African American / White COUNT	%	NH Asian or NH Asian / White COUNT	%	NH American Indian or NH American Indian / White COUNT	%	NH Pacific Islander or NH Pacific Islander / White COUNT	%	NH Some Other Race or NH Some Other Race / White COUNT	%	NH Other Multiple-Race (where more than 1 minority race is listed) COUNT	%	%
1	1,851,897	-2.73	1,410,214	76.1	160,934	8.7	44,985	2.4	213,887	11.5	6,839	.4	1,662	.1	6,595	.4	6,781	.4	100.0
2	1,882,100	-1.14	935,975	49.7	200,824	10.7	544,723	28.9	160,494	8.5	5,253	.3	8,108	.4	9,897	.5	16,826	.9	100.0
3	1,924,294	1.07	690,424	35.9	925,630	48.1	79,263	4.1	176,907	9.2	8,232	.4	2,721	.1	30,252	1.6	10,865	.6	100.0
4	1,886,278	-.92	690,081	36.6	709,094	37.6	133,209	7.1	303,464	16.1	10,852	.6	11,674	.6	12,482	.7	15,422	.8	100.0
5	1,974,769	3.72	515,519	26.1	963,132	48.8	118,719	6.0	318,579	16.1	12,139	.6	3,025	.2	30,818	1.6	12,838	.7	100.0
TOTALS:	9,519,338		4,242,213	44.6	2,959,614	31.1	920,899	9.7	1,173,331	12.3	43,315	.5	27,190	.3	90,044	.9	62,732	.7	100.0
IDEAL:	1,903,867																		
TOTAL DEVIATION:		6.45%																	

IDEAL = County's population divided by 5, the number of districts.
TOTAL DEVIATION (Deviation Range) = The spread between the district-level population deviation percentages.

For Illustration Purpose Only
Sample Report A

NOTES:

1 The data source for this table is the Census Bureau's 2000 Census: Public Law 94-171 Redistricting Data.
2 The **Total Population** column depicts each person being counted only once – even multi-race persons.
3 The **DEV.%** column indicates the percentage that each district's population would deviate, over or under, from an IDEAL district population total.
4 The Department of Justice defined a set of 8 exclusive race/ethnicity population categories; persons are counted once in their applicable DOJ category.
5 The **COUNT** columns contain population totals for each district, and for DOJ categories within each district.
6 The **%** columns contain population percentages for each DOJ category within each district. TIP: Read these percentages across.

Distribution of Total Population among Districts by Race/Ethnicity:
DOJ Categories



Sample Report A
For Illustration Purpose Only

DATA SOURCE: Census Bureau's 2000 Census: Public Law 94-171 Redistricting Data

Distribution of Total Population Among Districts by Race/Ethnicity (Percentages):

DOJ Categories

This redistricting plan distributes the County's Total Population per 2000 Census as shown below.

DISTRICT		**Total Population** Per 2000 Census	**DOJ Categories** *(See prior page for graphic depiction of proposed and benchmark distributions.)*								
			Hispanic (All Races) %	Not Hispanic (NH) White (Single Race) %	NH African American or NH African American / White %	NH Asian or NH Asian / White %	NH American Indian or NH American Indian / White %	NH Pacific Islander or NH Pacific Islander / White %	NH Some Other Race or NH Some Other Race / White %	NH Other Multiple-Race (where more than 1 minority race is listed) %	%
1	*Benchmark*	**1,851,897**	76.1	8.7	2.4	11.5	.4	.1	.4	.4	***100.0***
2	*Benchmark*	**1,882,100**	49.7	10.7	28.9	8.5	.3	.4	.5	.9	***100.0***
3	*Benchmark*	**1,924,294**	35.9	48.1	4.1	9.2	.4	.1	1.6	.6	***100.0***
4	*Benchmark*	**1,886,278**	36.6	37.6	7.1	16.1	.6	.6	.7	.8	***100.0***
5	*Benchmark*	**1,974,769**	26.1	48.8	6.0	16.1	.6	.2	1.6	.7	***100.0***

Sample Report A
For Illustration Purpose Only

NOTES:

1 The data source for this table is the Census Bureau's 2000 Census: Public Law 94-171 Redistricting Data.

2. The percentages shown in this table are rounded to the nearest one tenth of one percent (0.0%). In some cases the percentages may not appear to crossfoot due to rounding.

3 The **Benchmark** rows depict the current distribution of the County's **Total Population**, and **DOJ Category** subtotals, for each district.

4 The colors in the boxes at the top of each column match the legend used in the prior page's graphic illustration of the benchmark population distributions among districts.

Total Population of Districts by Race/Ethnicity:
DOJ Categories (depicts district deviations)

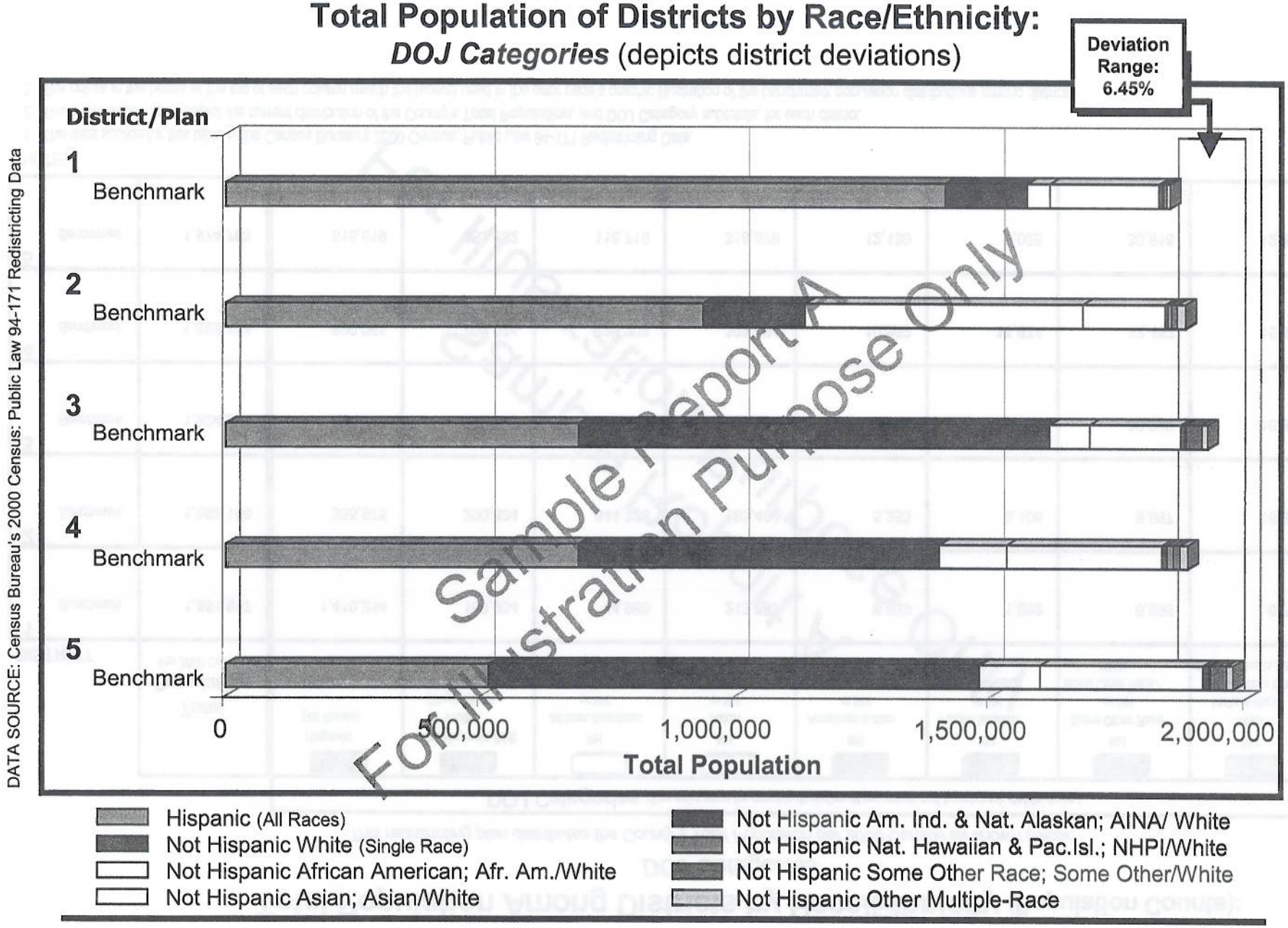

DATA SOURCE: Census Bureau's 2000 Census: Public Law 94-171 Redistricting Data

Sample Report A
For Illustration Purpose Only

Total Population Among Districts by Race/Ethnicity (Population Counts):

DOJ Categories

This redistricting plan distributes the County's Total Population per 2000 Census as shown below.

DISTRICT		***Total Population*** Per 2000 Census	**DOJ Categories** *(See prior page for graphic depiction of proposed and benchmark distributions.)*							
			Hispanic (All Races)	**Not Hispanic (NH) White** (Single Race)	**NH African American** or NH African American / White	**NH Asian** or NH Asian / White	**NH American Indian** or NH American Indian / White	**NH Pacific Islander** or NH Pacific Islander / White	**NH Some Other Race** or NH Some Other Race / White	**NH Other** Multiple-Race (where more than 1 minority race is listed)
1	*Benchmark*	**1,851,897**	1,410,214	160,934	44,985	213,887	6,839	1,662	6,595	6,781
2	*Benchmark*	**1,882,100**	935,975	200,824	544,723	160,494	5,253	8,108	9,897	16,826
3	*Benchmark*	**1,924,294**	690,424	925,630	79,263	176,907	8,232	2,721	30,252	10,865
4	*Benchmark*	**1,886,278**	690,081	709,094	133,209	303,464	10,852	11,674	12,482	15,422
5	*Benchmark*	**1,974,769**	515,519	963,132	118,719	318,579	12,139	3,025	30,818	12,838

Sample Report A
For Illustration Purpose Only

NOTES:

1 The data source for this table is the Census Bureau's 2000 Census: Public Law 94-171 Redistricting Data.

2 The **Benchmark** rows depict the current distribution of the County's **Total Population**, and **DOJ Category** subtotals, for each district.

3. The colors in the boxes at the top of each column match the legend used in the prior page's graphic illustration of the benchmark population distributions among districts.

Voting Age Population by Race / Ethnicity:

DOJ Categories

This redistricting plan distributes the County's Voting Age Population per 2000 Census as shown below.

DISTRICT	Voting Age Population Per 2000 Census COUNT	VAR.%	Hispanic (All Races) COUNT	%	Not Hispanic (NH) White (Single Race) COUNT	%	NH African American or NH African American / White COUNT	%	NH Asian or NH Asian / White COUNT	%	NH American Indian or NH American Indian / White COUNT	%	NH Pacific Islander or NH Pacific Islander / White COUNT	%	NH Some Other Race or NH Some Other Race / White COUNT	%	Not Hispanic Other Multiple-Race (where more than 1 minority race is listed) COUNT	%	%
1	1,260,511	-8.01	905,086	71.8	136,880	10.9	33,485	2.7	169,525	13.4	4,968	.4	1,226	.1	4,689	.4	4,652	.4	100.0
2	1,296,963	-5.35	579,292	44.7	171,128	13.2	386,434	29.8	132,016	10.2	3,962	.3	5,265	.4	7,179	.6	11,687	.9	100.0
3	1,478,991	7.93	452,091	30.6	784,642	53.1	58,956	4.0	143,134	9.7	6,686	.5	2,098	.1	23,535	1.6	7,849	.5	100.0
4	1,365,805	-.33	436,095	31.9	585,059	42.8	86,469	6.3	223,942	16.4	8,391	.6	7,358	.5	8,904	.7	9,587	.7	100.0
5	1,449,092	5.75	334,670	23.1	753,552	52.0	78,887	5.4	239,920	16.6	9,110	.6	2,128	.1	22,538	1.6	8,287	.6	100.0
TOTALS:	6,851,362		2,707,234	39.5	2,431,261	35.5	644,231	9.4	908,537	13.3	33,117	.5	18,075	.3	66,845	1.0	42,062	.6	100.0
AVERAGE:	1,370,272																		
TOTAL VARIANCE:		15.94%																	

AVERAGE = County's voting age population divided by 5, the number of districts.
TOTAL VARIANCE (Variance Range) = The spread between the district-level voting age population variance percentages.

Sample Report A
For Illustration Purpose Only

NOTES:

1 The data source for this table is the Census Bureau's 2000 Census: Public Law 94-171 Redistricting Data.
2 The **Voting Age Population** column depicts each person, age 18 and older, being counted only once – even multi-race persons.
3 The **VAR.%** column indicates the percentage that each district's voting age population would vary, over or under, from the **AVERAGE** district population.
4 The Department of Justice defined a set of 8 exclusive race/ethnicity population categories; persons are counted once in their applicable DOJ category.
5 The **COUNT** columns contain voting age population totals for each district, and for DOJ categories within each district.
6 The **%** columns contain voting age population percentages for each DOJ category within each district. TIP: Read these percentages across.

Distribution of Voting Age Population among Districts by Race/Ethnicity:
DOJ Categories

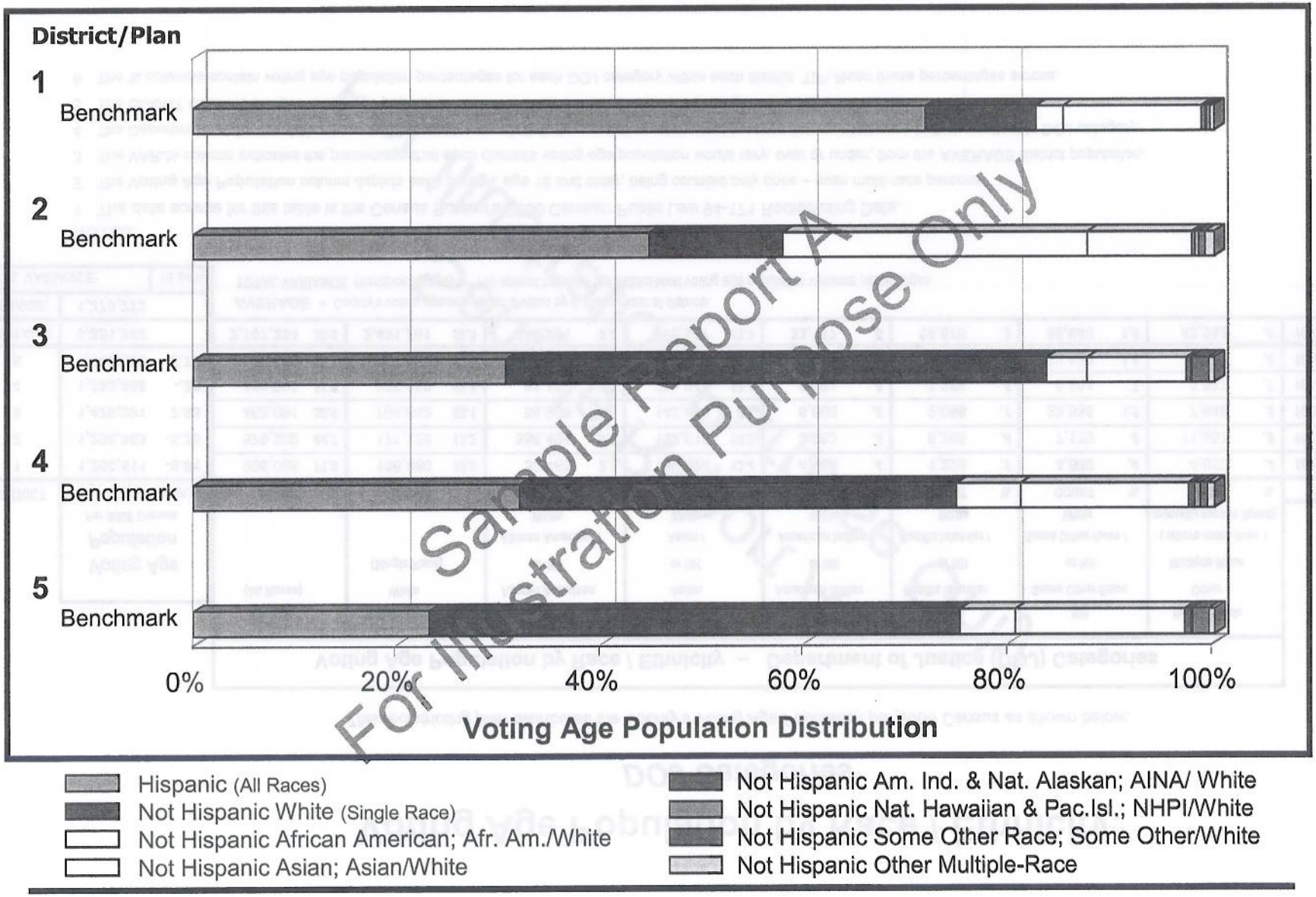

Sample Report A
For Illustration Purpose Only

DATA SOURCE: Census Bureau's 2000 Census: Public Law 94-171 Redistricting Data

Distribution of Voting Age Population Among Districts by Race/Ethnicity (Percentages):

DOJ Categories

This redistricting plan distributes the County's Voting Age Population per 2000 Census as shown below.

DISTRICT		*Voting Age Population* Per 2000 Census	DOJ Categories (See prior page for graphic depiction of proposed and benchmark distributions.)								
			Hispanic (All Races) %	Not Hispanic (NH) White (Single Race) %	NH African American or NH African American / White %	NH Asian or NH Asian / White %	NH American Indian or NH American Indian / White %	NH Pacific Islander or NH Pacific Islander / White %	NH Some Other Race or NH Some Other Race / White %	NH Other Multiple-Race (where more than 1 minority race is listed) %	%
1	*Benchmark*	**1,260,511**	71.8	10.9	2.7	13.4	.4	.1	.4	.4	***100.0***
2	*Benchmark*	**1,296,963**	44.7	13.2	29.8	10.2	.3	.4	.6	.9	***100.0***
3	*Benchmark*	**1,478,991**	30.6	53.1	4.0	9.7	.5	.1	1.6	.5	***100.0***
4	*Benchmark*	**1,365,805**	31.9	42.8	6.3	16.4	.6	.5	.7	.7	***100.0***
5	*Benchmark*	1,449,092	23.1	52.0	5.4	16.6	.6	.1	1.6	.6	***100.0***

Sample Report A
For Illustration Purpose Only

NOTES:

1 The data source for this table is the Census Bureau's 2000 Census: Public Law 94-171 Redistricting Data.

2. The percentages shown in this table are rounded to the nearest one tenth of one percent (0.0%). In some cases the percentages may not appear to crossfoot due to rounding.

3 The **Benchmark** rows depict the current distribution of the County's **Voting Age Population**, and **DOJ Category** subtotals, for each district.

4 The colors in the boxes at the top of each column match the legend used in the prior page's graphic illustration of the benchmark population distributions among districts.

Voting Age Population of Districts by Race/Ethnicity:

DOJ Categories (depicts district variances from average)

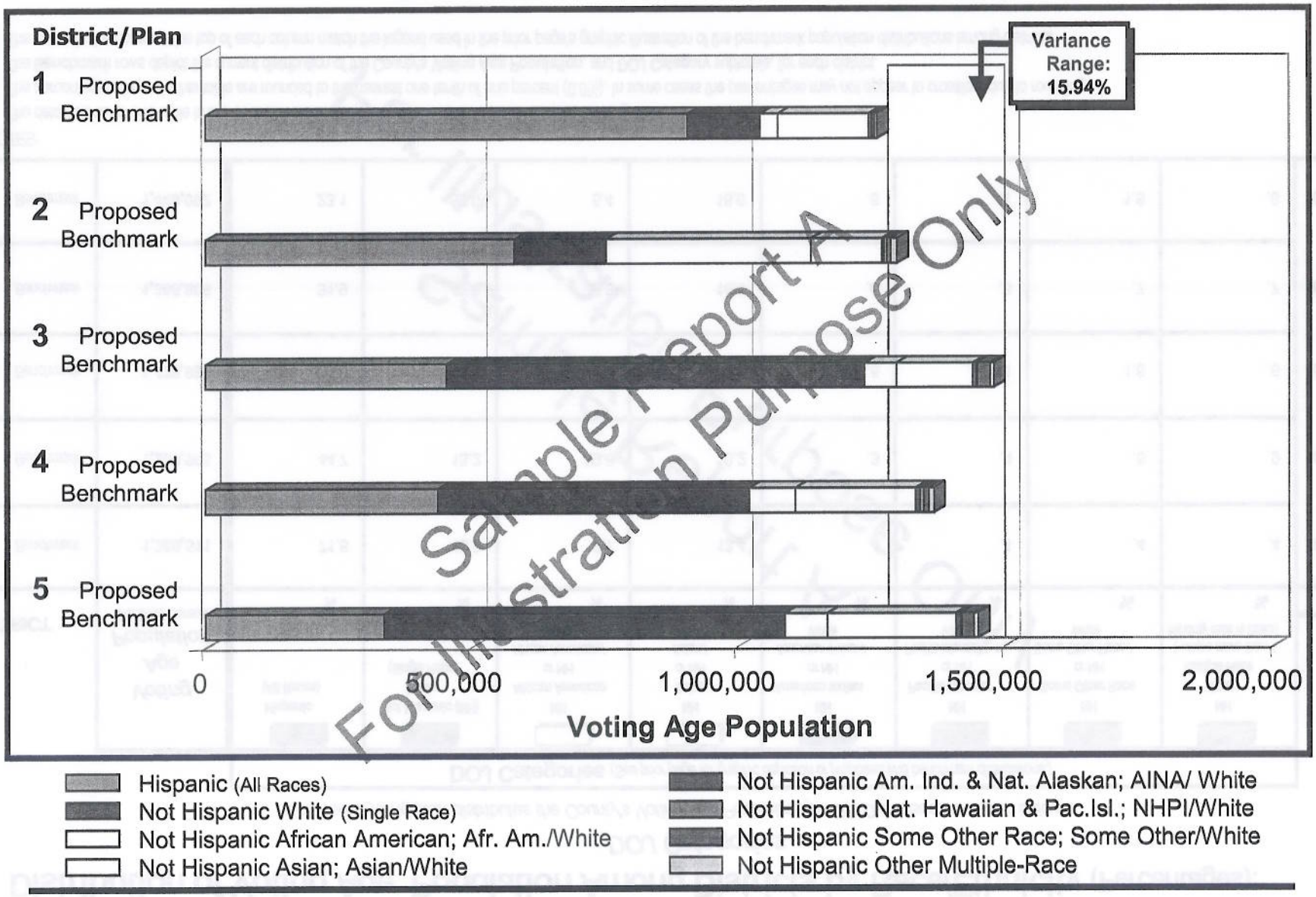

DATA SOURCE: Census Bureau's 2000 Census: Public Law 94-171 Redistricting Data

Sample Report A
For Illustration Purpose Only

Voting Age Population Among Districts by Race/Ethnicity (Population Counts):

DOJ Categories

This redistricting plan distributes the County's Voting Age Population per 2000 Census as shown below.

DISTRICT	*Voting Age Population* Per 2000 Census	**DOJ Categories** *(See prior page for graphic depiction of proposed and benchmark distributions.)*							
		Hispanic (All Races)	Not Hispanic (NH) White (Single Race)	NH African American or NH African American / White	NH Asian or NH Asian / White	NH American Indian or NH American Indian / White	NH Pacific Islander or NH Pacific Islander / White	NH Some Other Race or NH Some Other Race / White	NH Other Multiple-Race (where more than 1 minority race is listed)
1 *Benchmark*	**1,260,511**	905,086	136,880	33,485	169,525	4,968	1,226	4,689	4,652
2 *Benchmark*	**1,296,963**	579,292	171,128	386,434	132,016	3,962	5,265	7,179	11,687
3 *Benchmark*	**1,478,991**	452,091	784,642	58,956	143,134	6,686	2,098	23,535	7,849
4 *Benchmark*	**1,365,805**	436,095	585,059	86,469	223,942	8,391	7,358	8,904	9,587
5 *Benchmark*	**1,449,092**	334,670	753,552	78,887	239,920	9,110	2,128	22,538	8,287

Sample Report A
For Illustration Purpose Only

NOTES:

1 The data source for this table is the Census Bureau's 2000 Census: Public Law 94-171 Redistricting Data.

2 The **Benchmark** rows depict the current distribution of the County's **Voting Age Population**, and **DOJ Category** subtotals, for each district.

3. The colors in the boxes at the top of each column match the legend used in the prior page's graphic illustration of the benchmark population distributions among districts.

Total Population by Race/Ethnicity:
L A County's "Detailed" Categories

This redistricting plan distributes the County's Total Population per 2000 Census as shown below.

Countywide		DISTRICT 1		DISTRICT 2		DISTRICT 3		DISTRICT 4		DISTRICT 5		*Detailed Race / Ethnicity Categories*
Hispanic	Not Hispanic	Hispanic	Not Hispanic	Hispanic	Not Hispanic	Hispanic	Not Hispanic	Hispanic	Not Hispanic	Hispanic	Not Hispanic	
1,677,448	2,959,614	565,292	160,934	304,008	200,824	281,847	925,630	283,930	709,094	242,371	963,132	1 Single Race White
29,485	901,472	5,424	43,726	10,815	540,514	4,222	74,915	4,708	128,797	4,316	113,520	2 Single Race African American
51,379	25,609	17,401	5,291	11,027	3,734	7,807	4,367	8,396	5,958	6,748	6,259	3 Single Race American Indian and Alaska Native
12,931	1,124,569	2,947	210,263	2,029	155,395	1,888	164,341	3,173	290,215	2,894	304,355	4 Single Race Asian
3,788	23,265	899	1,408	934	7,573	559	1,911	884	10,291	512	2,082	5 Single Race Native Hawaiian and Other Pacific Islander
2,220,062	19,935	747,428	1,919	552,015	4,753	352,106	5,153	345,811	3,889	222,702	4,221	6 Single Race Some Other Race
4,457	19,427	1,007	1,259	961	4,209	802	4,348	744	4,412	943	5,199	7 White/African American
10,280	17,706	2,556	1,548	1,296	1,519	1,807	3,865	2,297	4,894	2,324	5,880	8 White/American Indian and Alaska Native
5,410	48,762	964	3,624	641	5,099	809	12,566	1,619	13,249	1,377	14,224	9 White/Asian
855	3,925	153	254	161	535	127	810	260	1,383	154	943	10 White/Native Hawaiian and Other Pacific Islander
184,636	70,109	55,896	4,676	42,032	5,144	32,332	25,099	29,924	8,593	24,452	26,597	11 White/Some Other Race
755	7,310	105	468	252	3,284	134	1,092	126	1,200	138	1,266	12 African American/American Indian and Alaska Native
389	5,856	62	558	113	1,868	58	960	65	1,305	91	1,165	13 African American/Asian
104	1,077	17	60	26	473	18	109	27	340	16	95	14 African American/Native Hawaiian and Other Pacific Islander
10,553	6,730	2,010	419	3,521	3,489	1,517	916	1,930	985	1,575	921	15 African American/Some Other Race
1,130	2,419	326	559	308	354	156	335	193	686	147	485	16 American Indian and Alaska Native/Asian
167	221	44	24	33	48	15	17	55	90	20	42	17 American Indian and Alaska Native/Native Hawaiian and Other
8,987	846	3,045	203	2,092	204	1,332	146	1,392	132	1,126	161	18 American Indian and Alaska Native/Some Other Race
387	7,705	64	936	71	1,158	46	1,094	112	2,660	94	1,857	19 Asian/Native Hawaiian and Other Pacific Islander
8,916	15,179	2,340	2,313	1,411	2,234	1,290	2,972	2,151	4,392	1,724	3,268	20 Asian/Some Other Race
2,224	748	602	80	634	249	305	112	479	244	204	63	21 Native Hawaiian and Other Pacific Islander/Some Other Race
7,870	14,641	1,632	1,161	1,595	3,465	1,247	3,112	1,805	3,388	1,591	3,515	22 Three or More Races
4,242,213	5,277,125	1,410,214	441,683	935,975	946,125	690,424	1,233,870	690,081	1,196,197	515,519	1,459,250	**TOTALS**
45%	**55%**	**76%**	**24%**	**50%**	**50%**	**36%**	**64%**	**37%**	**63%**	**26%**	**74%**	**PERCENTS**

For Illustration Purposes Only
Sample Report A

NOTES:

1 The data source for this table is the Census Bureau's 2000 Census: Public Law 94-171 Redistricting Data.
2 These detail-level race / ethnicity population categories are exclusive – persons are counted once, in their applicable category.
3 The **Countywide** column sums the corresponding district population counts.
4 The detail rows show **Countywide** and district population totals for each detail category.
5 The **TOTALS** row summarizes the respective **Hispanic** and **Not Hispanic** population counts.
6 The **PERCENTS** row depicts the **Hispanic** and **Not Hispanic** percentages **Countywide** and within each district.

Voting Age Population by Race/Ethnicity:
L A County's "Detailed" Categories

This redistricting plan distributes the County's Voting Age Population per 2000 Census as shown below.

Countywide		DISTRICT 1		DISTRICT 2		DISTRICT 3		DISTRICT 4		DISTRICT 5		*Detailed Race / Ethnicity Categories*
Hispanic	Not Hispanic	Hispanic	Not Hispanic	Hispanic	Not Hispanic	Hispanic	Not Hispanic	Hispanic	Not Hispanic	Hispanic	Not Hispanic	
1,096,101	2,431,261	370,298	136,880	189,696	171,128	187,848	784,642	185,632	585,059	162,627	753,552	1 Single Race White
17,193	636,294	3,204	32,971	6,488	384,294	2,622	56,964	2,577	84,918	2,302	77,147	2 Single Race African American
32,525	19,183	10,796	3,769	6,892	2,696	5,114	3,436	5,363	4,534	4,360	4,748	3 Single Race American Indian and Alaska Native
7,389	883,157	1,672	167,273	1,226	129,110	1,202	135,185	1,740	218,175	1,549	233,414	4 Single Race Asian
2,221	15,669	541	1,048	534	4,958	375	1,474	451	6,595	320	1,594	5 Single Race Native Hawaiian and Other Pacific Islander
1,402,058	13,198	473,508	1,234	340,352	3,207	228,054	3,657	216,274	2,417	143,870	2,683	6 Single Race Some Other Race
1,986	7,937	515	514	476	2,140	396	1,992	286	1,551	313	1,740	7 White/African American
6,485	13,934	1,689	1,199	870	1,266	1,241	3,250	1,405	3,857	1,280	4,362	8 White/American Indian and Alaska Native
2,149	25,380	414	2,252	292	2,906	383	7,949	597	5,767	463	6,506	9 White/Asian
377	2,406	66	178	72	307	72	624	101	763	66	534	10 White/Native Hawaiian and Other Pacific Islander
116,890	53,647	36,600	3,455	26,823	3,972	21,274	19,878	17,774	6,487	14,419	19,855	11 White/Some Other Race
393	5,475	65	358	136	2,488	72	870	63	851	57	908	12 African American/American Indian and Alaska Native
173	2,985	34	286	53	1,035	30	550	26	576	30	538	13 African American/Asian
51	496	7	31	16	232	9	63	12	126	7	44	14 African American/Native Hawaiian and Other Pacific Islander
4,729	4,500	916	257	1,683	2,429	786	673	732	621	612	520	15 African American/Some Other Race
680	1,773	199	415	184	280	93	246	111	468	93	364	16 American Indian and Alaska Native/Asian
99	133	28	16	18	36	8	13	31	38	14	30	17 American Indian and Alaska Native/Native Hawaiian and Other
5,980	601	2,035	141	1,390	145	917	115	893	88	745	112	18 American Indian and Alaska Native/Some Other Race
206	6,093	31	749	43	901	27	941	57	1,987	48	1,515	19 Asian/Native Hawaiian and Other Pacific Islander
4,296	10,678	1,180	1,600	765	1,668	672	2,240	963	2,889	716	2,281	20 Asian/Some Other Race
1,263	437	380	48	367	155	173	68	224	130	119	36	21 Native Hawaiian and Other Pacific Islander/Some Other Race
3,990	8,891	908	751	916	2,318	728	2,070	783	1,813	660	1,939	22 Three or More Races
2,707,234	4,144,128	905,086	355,425	579,292	717,671	452,091	1,026,900	436,095	929,710	334,670	1,114,422	TOTALS
40%	60%	72%	28%	45%	55%	31%	69%	32%	68%	23%	77%	PERCENTS

Sample Report A
For Illustration Purposes Only

NOTES:

1 The data source for this table is the Census Bureau's 2000 Census: Public Law 94-171 Redistricting Data.
2 These detail-level race / ethnicity population categories are exclusive – persons are counted once, in their applicable category.
3 The **Countywide** column sums the corresponding district population counts.
4 The detail rows show **Countywide** and district population totals for each detail category.
5 The **TOTALS** row summarizes the respective **Hispanic** and **Not Hispanic** population counts.
6 The **PERCENTS** row depicts the **Hispanic** and **Not Hispanic** percentages **Countywide** and within each district.

White Not Hispanic Population
by L A County's "Detailed" Race/Ethnicity Categories

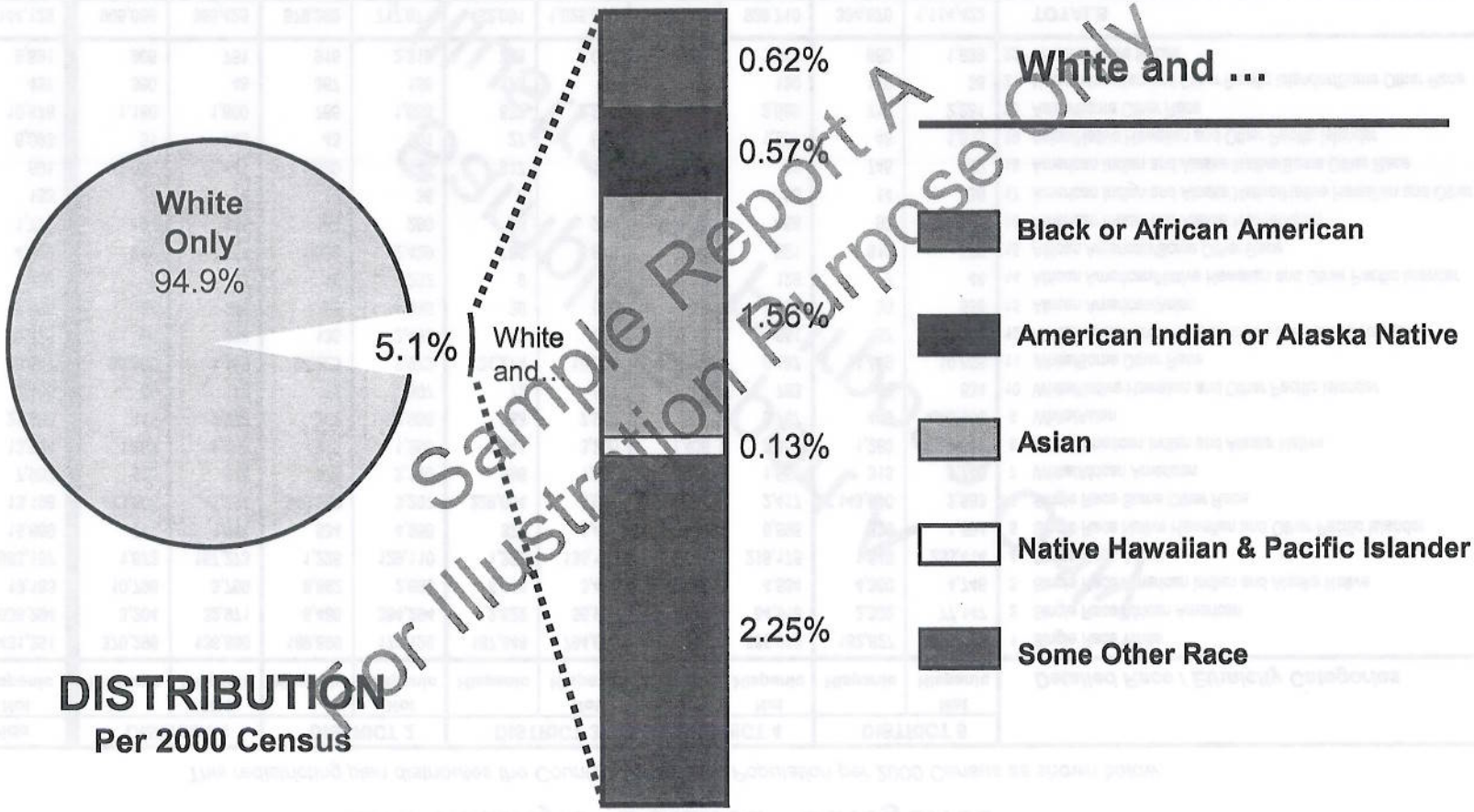

DATA SOURCE: Census Bureau's 2000 Census: Public Law 94-171 Redistricting Data

Sample Report A
For Illustration Purpose Only

Black* Not Hispanic Population

by L A County's "Detailed" Race/Ethnicity Categories

* Black or African American

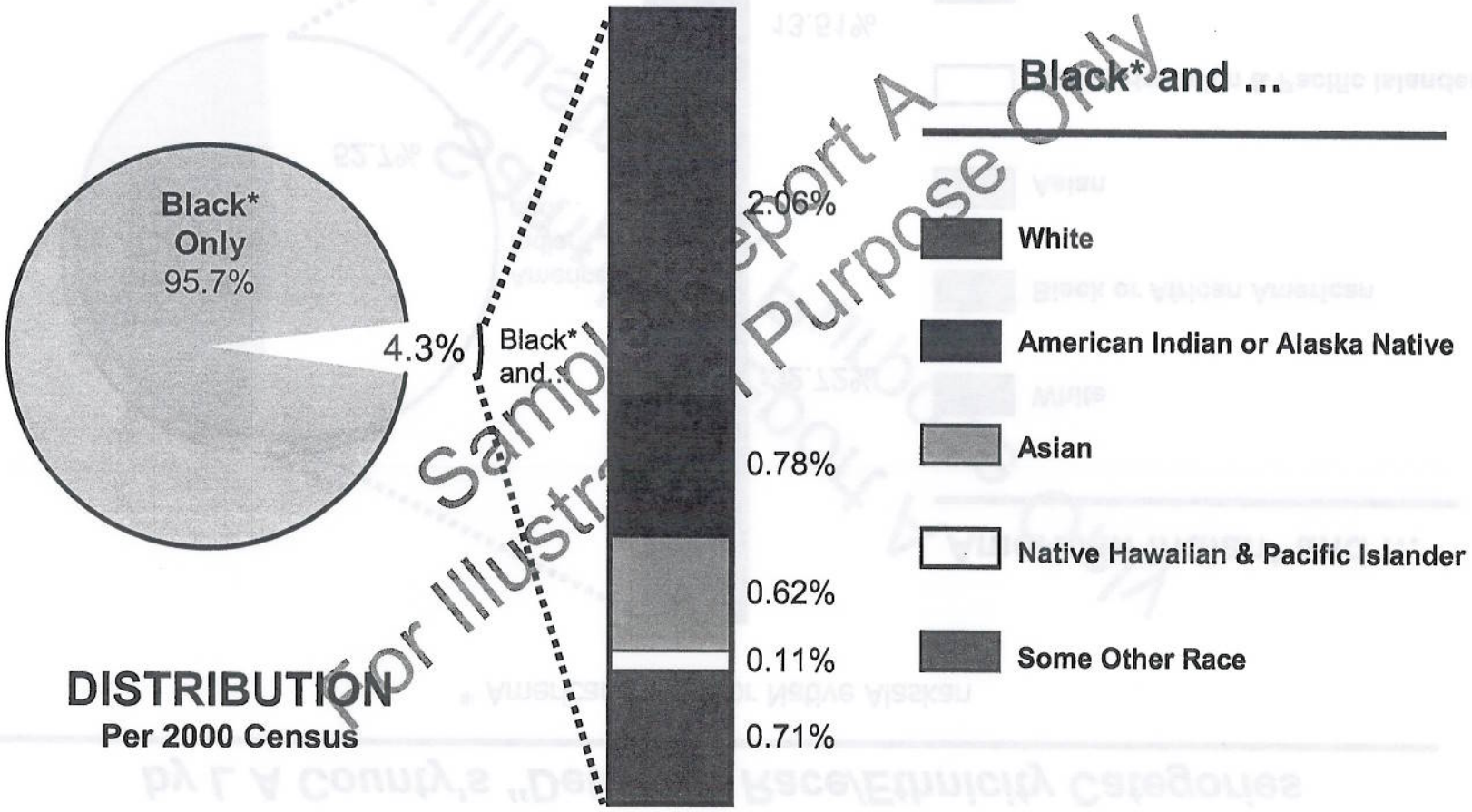

Sample Report A
For Illustrative Purpose Only

DATA SOURCE: Census Bureau's 2000 Census: Public Law 94-171 Redistricting Data

American Indian* Not Hispanic Population

by L A County's "Detailed" Race/Ethnicity Categories

* American Indian or Native Alaskan

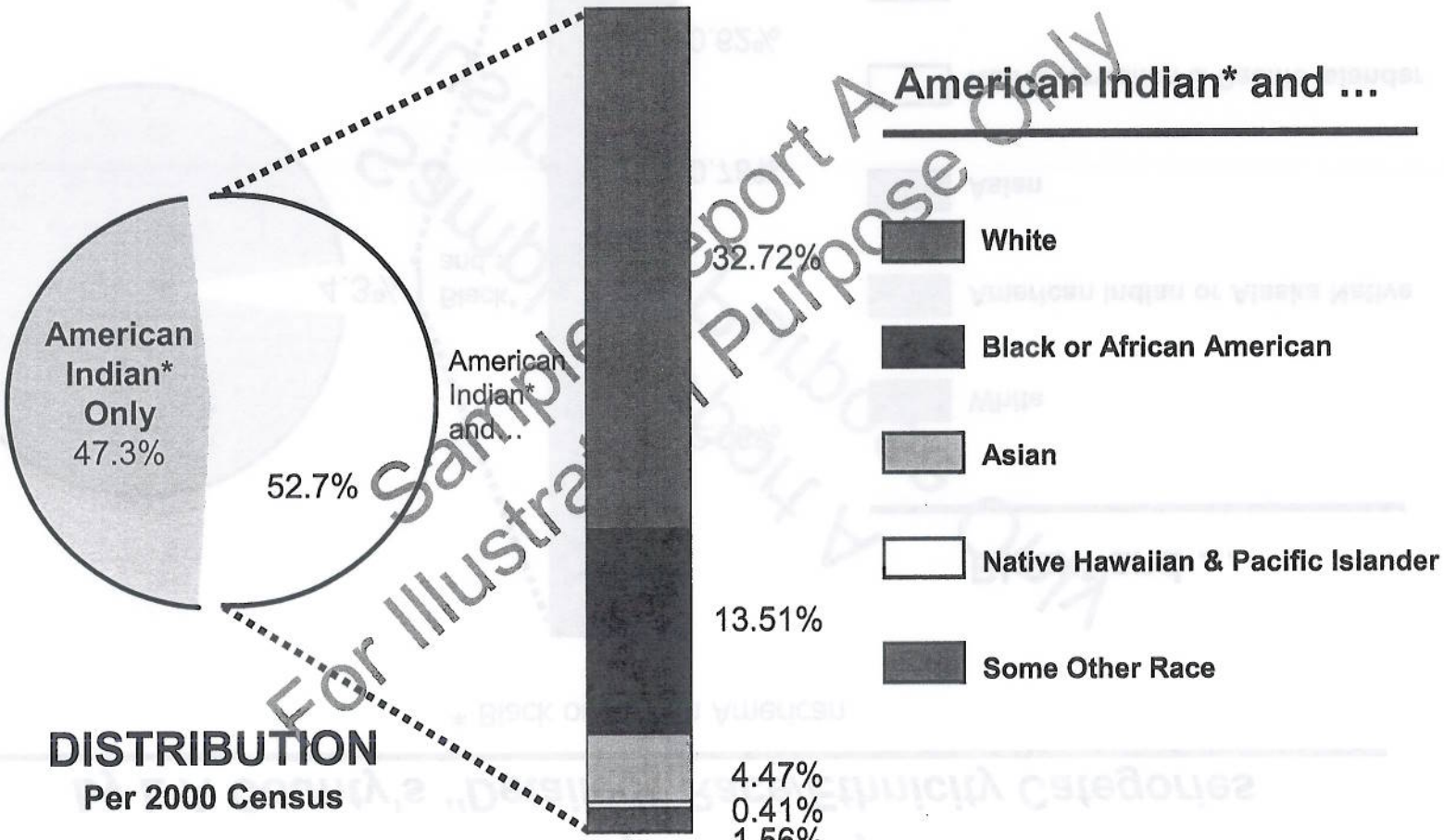

For Illustration Purpose Only Sample Report A

DATA SOURCE: Census Bureau's 2000 Census: Public Law 94-171 Redistricting Data

Asian Not Hispanic Population
by L A County's "Detailed" /Ethnicity Categories

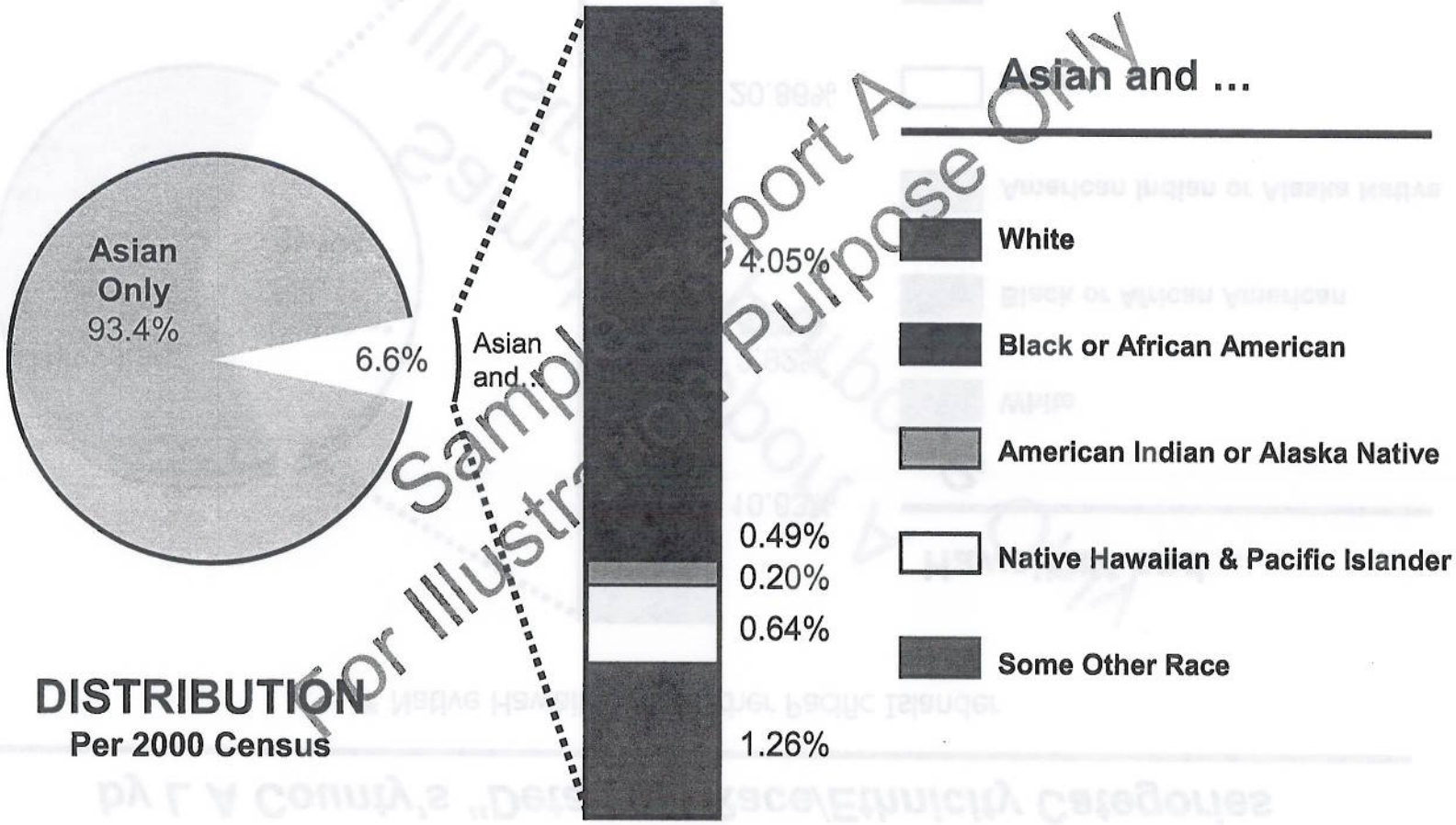

Sample Report A
For Illustration Purpose Only

DATA SOURCE: Census Bureau's 2000 Census: Public Law 94-171 Redistricting Data

Hawaiian Not Hispanic Population*
by L A County's "Detailed" Race/Ethnicity Categories

* Native Hawaiian and Other Pacific Islander

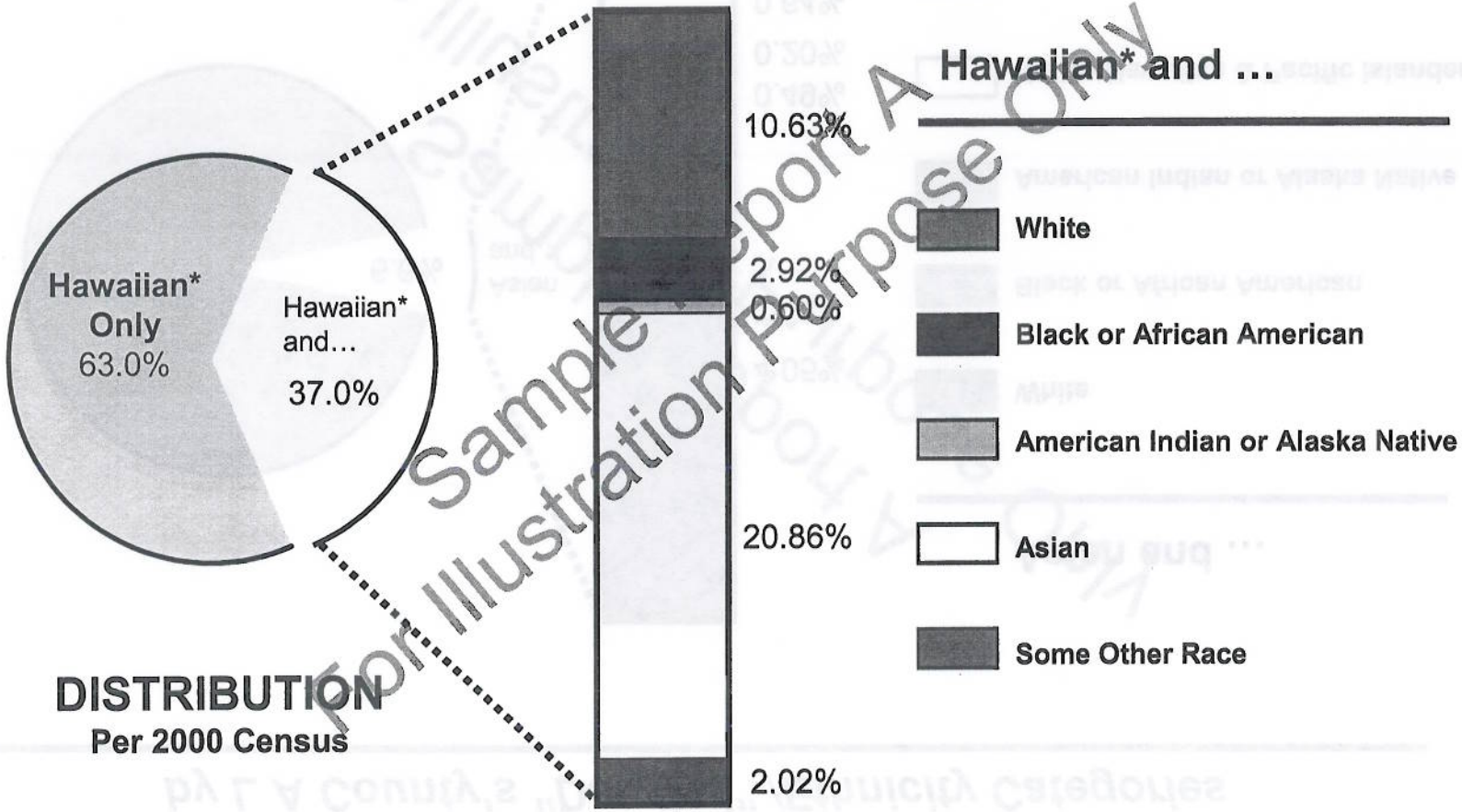

Sample Report A
For Illustration Purpose Only

DATA SOURCE: Census Bureau's 2000 Census: Public Law 94-171 Redistricting Data

Other* Not Hispanic Population
by L A County's "Detailed" Race/Ethnicity Categories

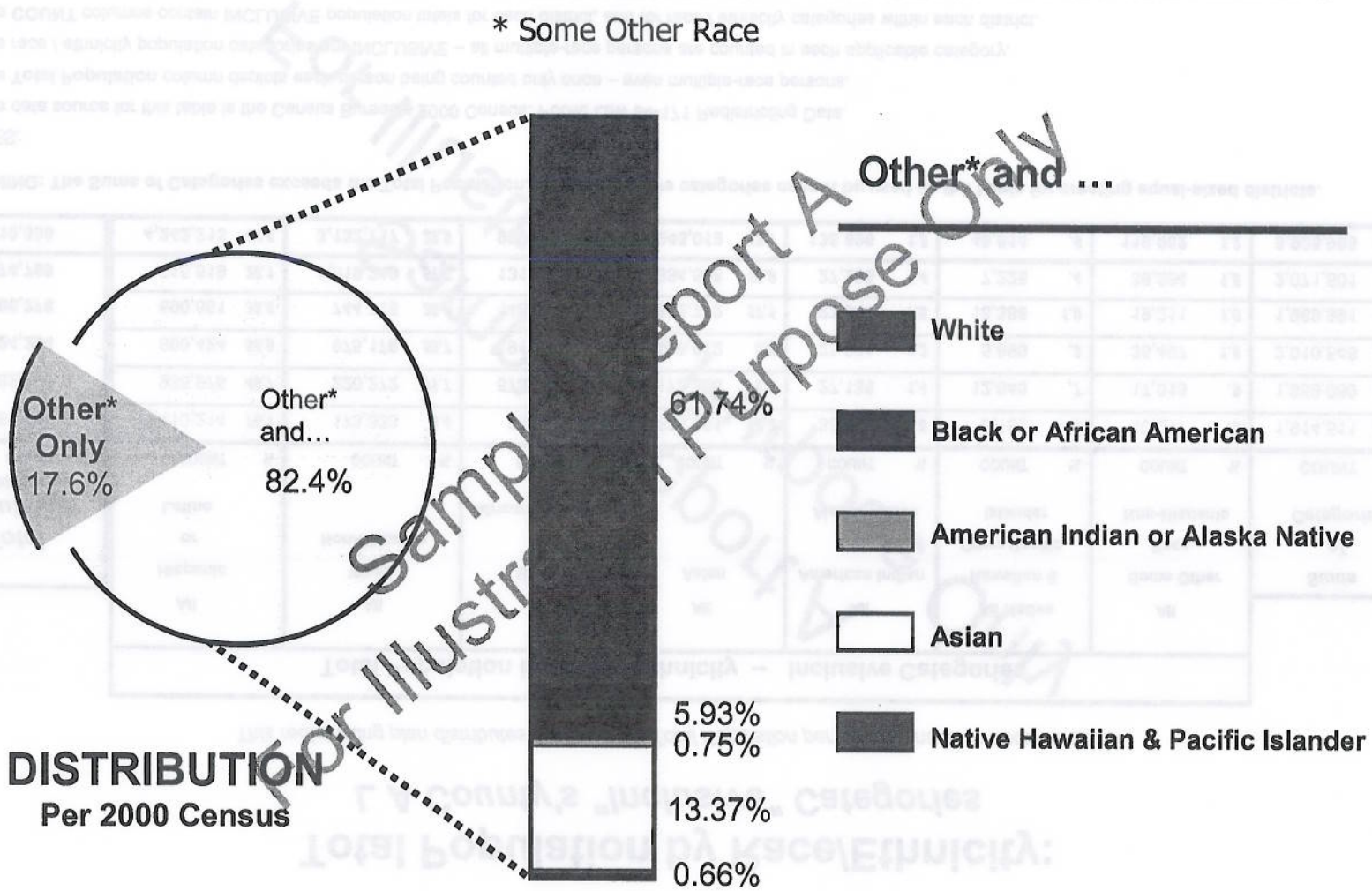

Sample Report A
For Illustrative Purpose Only

DATA SOURCE: Census Bureau's 2000 Census: Public Law 94-171 Redistricting Data

Total Population by Race/Ethnicity:
L A County's "Inclusive" Categories

This redistricting plan distributes the County's Total Population per 2000 Census as shown below.

		Total Population by Race / Ethnicity -- Inclusive Categories													
	Total Population Per 2000 Census	All Hispanic or Latino		All White Non-Hispanic		All Black or African American		All Asian		All American Indian & Alaska Native		All Native Hawaiian & Other Pacific Islander		All Some Other Race Non-Hispanic		*Sums of Categories* *	
DISTRICT	COUNT	COUNT	%	COUNT	%	COUNT	%	COUNT	%	COUNT	%	COUNT	%	COUNT	%	COUNT	%
1	**1,851,897**	1,410,214	*76.1*	173,333	*9.4*	56,328	*3.0*	226,361	*12.2*	33,096	*1.8*	5,162	*.3*	10,017	*.5*	1,914,511	*103.4*
2	**1,882,100**	935,975	*49.7*	220,272	*11.7*	573,050	*30.4*	172,766	*9.2*	27,138	*1.4*	12,845	*.7*	17,013	*.9*	1,959,059	*104.1*
3	**1,924,294**	690,424	*35.9*	975,178	*50.7*	91,558	*4.8*	188,612	*9.8*	23,381	*1.2*	5,896	*.3*	35,497	*1.8*	2,010,546	*104.5*
4	**1,886,278**	690,081	*36.6*	744,715	*39.5*	146,983	*7.8*	322,772	*17.1*	27,843	*1.5*	18,386	*1.0*	19,211	*1.0*	1,969,991	*104.4*
5	**1,974,769**	515,519	*26.1*	1,019,219	*51.6*	131,828	*6.7*	334,508	*16.9*	27,238	*1.4*	7,225	*.4*	36,264	*1.8*	2,071,801	*104.9*
TOTALS:	**9,519,338**	**4,242,213**	*44.6*	**3,132,717**	*32.9*	**999,747**	*10.5*	**1,245,019**	*13.1*	**138,696**	*1.5*	**49,514**	*.5*	**118,002**	*1.2*	**9,925,908**	*104.3*

*** WARNING: The Sums of Categories exceeds the Total Population. These inclusive categories cannot be used as the basis for creating equal-sized districts.**

Sample Report A
For Illustration Purpose Only

NOTES:

1 The data source for this table is the Census Bureau's 2000 Census: Public Law 94-171 Redistricting Data.

2 The **Total Population** column depicts each person being counted only once – even multiple-race persons.

3 The race / ethnicity population categories are INCLUSIVE – all multiple-race persons are counted in each applicable category.

4 The **COUNT** columns contain INCLUSIVE population totals for each district, and for race / ethnicity categories within each district.

5 The **%** columns contain INCLUSIVE category population percentages of the Total Population for each district. TIP: Read these percentages across.

6 The **Sums of Categories** columns contain sums of the INCLUSIVE population counts and percentages.

Registered Voters by Race/Ethnicity (March 2001)

This redistricting plan distributes the County's Registered Voters as of March 30, 2001 as shown below.

		Ethnicity - Determined by Surname														
	Total Registered *March 2001*	Latino or Spanish		Korean		Japanese		Chinese		Indian		Vietnamese		Filipino		Not Classified		
DISTRICT	COUNT	COUNT	%	COUNT	%	COUNT	%	COUNT	%	COUNT	%	COUNT	%	COUNT	%	COUNT	%	%
1	**569,394**	344,427	*60.5*	4,356	*.8*	6,168	*1.1*	22,855	*4.0*	1,265	*.2*	10,967	*1.9*	11,260	*2.0*	168,097	*29.5*	*100.0*
2	**726,645**	149,984	*20.6*	8,622	*1.2*	9,345	*1.3*	5,961	*.8*	3,067	*.4*	3,196	*.4*	10,400	*1.4*	536,070	*73.8*	*100.0*
3	**923,382**	145,410	*15.7*	7,623	*.8*	6,142	*.7*	11,283	*1.2*	5,497	*.6*	4,334	*.5*	11,334	*1.2*	731,760	*79.2*	*100.0*
4	**918,990**	194,457	*21.2*	12,849	*1.4*	12,487	*1.4*	27,007	*2.9*	5,779	*.6*	6,803	*.7*	14,433	*1.6*	645,175	*70.2*	*100.0*
5	**1,012,169**	166,365	*16.4*	10,469	*1.0*	7,619	*.8*	38,185	*3.8*	5,594	*.6*	8,788	*.9*	13,617	*1.3*	761,530	*75.2*	*100.0*
TOTALS:	4,150,580	**1,000,643**	*24.1*	**43,919**	*1.1*	**41,761**	*1.0*	**105,291**	*2.5*	**21,202**	*.5*	**34,088**	*.8*	**61,044**	*1.5*	**2,842,632**	*68.5*	*100.0*

Sample Report A
For Illustration Purpose Only

NOTES:

1 The data source for the voter registration numbers in this table is the County of Los Angeles' Registrar-Recorder/County Clerk.
2 **"Latino or Spanish" surname source**: Census of Population and Housing, 1980 - Spanish Surname List Technical Documentation Prepared by Data Access and Use Staff, Data User Services Division, Bureau of the Census. - Washington: the Bureau, 1980. This list has been accepted by various courts as well as the Justice Department in Voting Rights cases.
3 **Asian surname source**: Lauderdale, Diane and Bert Kestenbaum. 2000. "Asian American Ethnic Identification by Surname," Population and Development Review 19(3), pp. 283-300.
4 **"Not Classified"** registrants include all other race ethnic categories except those identified by the lists as Asian or Hispanic by surname.
5 Currently there are no surname lists that have been recognized as predictive of persons who are **African Americans**.
6 **Ethnicity** - Determined by matching voter surname against lists of surnames considered to be predictive of listed ethnicity.
7 The **COUNT** columns contain registered voter totals for each district, and for Ethnicity - determined by surname, within each district.
8 The **%** columns contain registered voters percentages for each surname-based ethnicity. TIP: Read these percentages across.

Registered Voters by Political Party Affiliation (March 2001)

This redistricting plan distributes the County's Registered Voters as of March 30, 2001 as shown below.

		Political Party Affiliation																	
	Total Registered March 2001	Democrat		Republican		American Independent		Libertarian		Green		Natural Law		Reform		Decline to State / No Party		Some Other		
DISTRICT	COUNT	COUNT	%	COUNT	%	COUNT	%	COUNT	%	COUNT	%	COUNT	%	COUNT	%	COUNT	%	COUNT	%	%
1	569,394	357,513	*62.8*	102,926	*18.1*	10,127	*1.8*	2,392	*.4*	2,585	*.5*	2,259	*.4*	1,380	*.2*	83,826	*14.7*	6,387	*1.1*	*100.0*
2	726,645	510,224	*70.2*	89,718	*12.3*	11,431	*1.6*	2,483	*.3*	4,512	*.6*	11,873	*1.6*	3,138	*.4*	86,305	*11.9*	6,961	*1.0*	*100.0*
3	923,382	498,467	*54.0*	228,093	*24.7*	15,945	*1.7*	6,138	*.7*	8,498	*.9*	2,779	*.3*	4,773	*.5*	149,178	*16.2*	9,512	*1.0*	*100.0*
4	918,990	426,600	*46.4*	319,633	*34.8*	16,669	*1.8*	4,873	*.5*	4,755	*.5*	3,968	*.4*	3,475	*.4*	131,307	*14.3*	7,710	*.8*	*100.0*
5	1,012,169	411,217	*40.6*	407,991	*40.3*	18,973	*1.9*	5,370	*.5*	5,288	*.5*	2,515	*.2*	4,204	*.4*	148,866	*14.7*	7,743	*.8*	*100.0*
TOTALS:	4,150,580	2,204,021	*53.1*	1,148,361	*27.7*	73,145	*1.8*	21,256	*.5*	25,638	*.6*	23,394	*.6*	16,970	*.4*	599,482	*14.4*	38,313	*.9*	*100.0*

NOTES:

1 The data source for the voter registration numbers in this table is the County of Los Angeles' Registrar-Recorder/County Clerk.

2 The **COUNT** columns contain registered voter totals for each district and political party affiliation.

3 The **%** columns contain registered voters percentages for each of the above identified political parties. TIP: Read these percentages across.

Sample Report A
For Illustration Purpose Only

Communities & Benchmark District Assignments List: Countywide

This redistricting plan includes all or portions of the below-listed cities and unincorporated communities in the Benchmark District.

BENCHMARK DISTRICT	COMMUNITY (STATNAME)
3	AGOURA HILLS
5	ALHAMBRA
5	ARCADIA
4	ARTESIA
4	AVALON
1	AZUSA
1	BALDWIN PARK
1	BELL GARDENS
4	BELLFLOWER
1	BELL
2	BEVERLY HILLS *
3	BEVERLY HILLS *
5	BRADBURY
5	BURBANK
3	CALABASAS
2	CARSON
4	CERRITOS
5	CLAREMONT
1	COMMERCE
2	COMPTON
5	COVINA
1	CUDAHY
2	CULVER CITY
4	DIAMOND BAR
4	DOWNEY
5	DUARTE
1	EL MONTE
4	EL SEGUNDO
2	GARDENA
5	GLENDALE
5	GLENDORA
4	HAWAIIAN GARDENS
2	HAWTHORNE
4	HERMOSA BEACH
3	HIDDEN HILLS
1	HUNTINGTON PARK
1	INDUSTRY *
1	INDUSTRY *
2	INGLEWOOD
1	IRWINDALE *
1	IRWINDALE *
5	LA CANADA FLINT
4	LA HABRA HEIGHTS
4	LA MIRADA
1	LA PUENTE
5	LA VERNE
2	LACITY- ADAMS-LA BREA
2	LACITY- BARNES CITY
3	LACITY- BEL AIR
3	LACITY- BNEDCT-CLDWTR
1	LACITY- BOYLE HEIGHTS
3	LACITY- BRENTWD HILLS
3	LACITY- BRENTWD HILLS
3	LACITY- BRENTWD-SAWTL *
3	LACITY- BRENTWD-SAWTL *
3	LACITY- CANOGA PARK *
5	LACITY- CANOGA PARK *
2	LACITY- CENTRL AV-S PK *
2	LACITY- CENTRL AV-S PK *
3	LACITY- CHATSWORTH *
5	LACITY- CHATSWORTH *
5	LACITY- CHATSWORTH *
2	LACITY- CRENSHAW
1	LACITY- DOWNTOWN
1	LACITY- EAGLE RK-GLASL *
5	LACITY- EAGLE RK-GLASL *
5	LACITY- EAGLE RK-GLASL *
1	LACITY- EL SERENO
3	LACITY- ENCINO-TARZANA
5	LACITY- GRANADA HILLS *
5	LACITY- GRANADA HILLS *
2	LACITY- GREEN MEADOWS
4	LACITY- HARBOR CITY *
4	LACITY- HARBOR CITY *
1	LACITY- HIGHLAND PARK
2	LACITY- HOLLYWOOD *
2	LACITY- HOLLYWOOD *
3	LACITY- HOLLYWOOD *
1	LACITY- LINCOLN HTS
1	LACITY- LOS FELIZ *
3	LACITY- LOS FELIZ *
3	LACITY- LOS FELIZ *
2	LACITY- MAR VISTA
3	LACITY- MIRACLE MILE N
2	LACITY- MIRACLE MILE S *
3	LACITY- MIRACLE MILE S *
3	LACITY- MISSION HILLS *
5	LACITY- MISSION HILLS *
3	LACITY- N HOLLYWOOD
2	LACITY- N SHOESTRING
3	LACITY- NORTHRIDGE
3	LACITY- PAC PALISADES
3	LACITY- PACOIMA *
3	LACITY- PACOIMA *
5	LACITY- PACOIMA *
2	LACITY- PALMS

Sample Report A
For Illustration Purpose Only

* Communities that are in multiple Supervisorial Districts are marked with an asterisk.

Communities & Benchmark District Assignments List: Countywide

This redistricting plan includes all or portions of the below-listed cities and unincorporated communities in the Benchmark District.

BENCHMARK DISTRICT	COMMUNITY (STATNAME)
4	LACITY- PLAYA DEL REY
3	LACITY- RESEDA
2	LACITY- S VERMONT
4	LACITY- SAN PEDRO
3	LACITY- SEPULVEDA
1	LACITY- SLVLKE-CHINATN *
3	LACITY- SLVLKE-CHINATN *
3	LACITY- STUDIO CITY
3	LACITY- SUN VALLEY *
5	LACITY- SUN VALLEY *
3	LACITY- SYLMAR *
5	LACITY- SYLMAR *
3	LACITY- TUJUNGA-SUNLD *
5	LACITY- TUJUNGA-SUNLD *
3	LACITY- V NYS-SHER OKS
3	LACITY- VENICE
2	LACITY- VERMONT SQUARE
1	LACITY- W ADMS-EXPO PK *
2	LACITY- W ADMS-EXPO PK *
2	LACITY- WATTS
2	LACITY- WESTCHESTER *
4	LACITY- WESTCHESTER *
1	LACITY- WESTLAKE *
2	LACITY- WESTLAKE *
2	LACITY- WESTLAKE *
2	LACITY- WESTWOOD-W LA *
3	LACITY- WESTWOOD-W LA *
3	LACITY- WESTWOOD-W LA *
1	LACITY- WHOLESALE *
1	LACITY- WHOLESALE *
2	LACITY- WHOLESALE *
2	LACITY- WHOLESALE
4	LACITY- WILMINGTON
2	LACITY- WILSHIR CTR N *
3	LACITY- WILSHIR CTR N *
2	LACITY- WILSHIR CTR S
3	LACITY- WOODLAND HILLS
5	LACOUNTY-ACTON-MINT CYN
5	LACOUNTY-ALTADENA
1	LACOUNTY-AVCDO HTS-BASST *
1	LACOUNTY-AVCDO HTS-BASST *
1	LACOUNTY-BANDINI ISLDS
1	LACOUNTY-BELVEDERE GRDNS
3	LACOUNTY-CALABASAS
5	LACOUNTY-CAST-VAL VERDE *
4	LACOUNTY-CHANNEL ISLDS
5	LACOUNTY-CHARTER OAK IS
1	LACOUNTY-CITY TERRACE
1	LACOUNTY-COVINA ISLDS *
5	LACOUNTY-COVINA ISLDS *
2	LACOUNTY-DEL AIRE
5	LACOUNTY-E ANTELOPE VLY
1	LACOUNTY-E AZUSA ISLANDS *
5	LACOUNTY-E AZUSA ISLANDS *
5	LACOUNTY-E CYN COUNTRY
3	LACOUNTY-E MALIBU HILLS
5	LACOUNTY-E PASADENA
5	LACOUNTY-E SAN GABRIEL *
5	LACOUNTY-E SAN GABRIEL *
2	LACOUNTY-EAST CARSON
2	LACOUNTY-EAST COMPTON
4	LACOUNTY-EAST LA MIRADA
1	LACOUNTY-EASTMONT
1	LACOUNTY-FLORENCE *
2	LACOUNTY-FLORENCE *
3	LACOUNTY-FRANKLIN CYN
5	LACOUNTY-GLENDORA ISLDS
1	LACOUNTY-GRAHAM *
2	LACOUNTY-GRAHAM *
2	LACOUNTY-GRAHAM *
4	LACOUNTY-HACIENDA HGTS
5	LACOUNTY-L CRESNTA-MONT
4	LACOUNTY-LA RAMBLA
2	LACOUNTY-LADERA HEIGHTS
2	LACOUNTY-LENNOX
5	LACOUNTY-LITLROK-PEARBLM
4	LACOUNTY-LONG BCH ISLDS
2	LACOUNTY-LYNWOOD ISLDS *
2	LACOUNTY-LYNWOOD ISLDS *
2	LACOUNTY-MARINA DEL REY *
4	LACOUNTY-MARINA DEL REY *
1	LACOUNTY-N CLAREMONT *
5	LACOUNTY-N CLAREMONT *
1	LACOUNTY-N EL MONTE IS *
5	LACOUNTY-N EL MONTE IS *
5	LACOUNTY-NE SAN DIMAS
4	LACOUNTY-NE WHITTIER
4	LACOUNTY-NORWLK-CER IS
1	LACOUNTY-NW WHITTIER *
4	LACOUNTY-NW WHITTIER *
5	LACOUNTY-OAT MOUNTAIN
5	LACOUNTY-QUARTZ HILL
1	LACOUNTY-ROWLAND HGTS *
1	LACOUNTY-ROWLAND HGTS *
4	LACOUNTY-ROWLAND HGTS *
5	LACOUNTY-S ANTELOPE VLY

Sample Form A
For Illustration Purpose Only

* Communities that are in multiple Supervisorial Districts are marked with an asterisk.

Communities & Benchmark District Assignments List: Countywide

This redistricting plan includes all or portions of the below-listed cities and unincorporated communities in the Benchmark District.

BENCHMARK DISTRICT	COMMUNITY (STATNAME)
5	LACOUNTY-S MONROVIA IS
1	LACOUNTY-S SAN GABRIEL
1	LACOUNTY-S SAN JOSE HLS *
1	LACOUNTY-S SAN JOSE HLS *
5	LACOUNTY-S SAN JOSE HLS *
3	LACOUNTY-S SLOPE-SG MTS *
5	LACOUNTY-S SLOPE-SG MTS *
5	LACOUNTY-SAN PASQUAL
3	LACOUNTY-SAWTELLE VA CTR
1	LACOUNTY-SOUTH WHITTIER *
4	LACOUNTY-SOUTH WHITTIER *
1	LACOUNTY-SUNSHINE ACRES
3	LACOUNTY-TOPANGA CANYON
3	LACOUNTY-TRIUNFO CANYON
3	LACOUNTY-UNIVERSAL CITY
1	LACOUNTY-VALINDA *
5	LACOUNTY-VALINDA *
2	LACOUNTY-VW PK-WIND HLS
2	LACOUNTY-W ALONDRA PARK
5	LACOUNTY-W ANTELOPE VLY
5	LACOUNTY-W ARCADIA ISLD
3	LACOUNTY-W CHATSWORTH *
5	LACOUNTY-W CHATSWORTH *
5	LACOUNTY-W CYN COUNTRY
3	LACOUNTY-W MALIBU HILLS
5	LACOUNTY-W POMONA ISLDS
1	LACOUNTY-W PUENTE VLY *
1	LACOUNTY-W PUENTE VLY *
5	LACOUNTY-W STA CLRTA VLY
1	LACOUNTY-W WHIT-L NIETO *
4	LACOUNTY-W WHIT-L NIETO *
4	LACOUNTY-W WHIT-L NIETO *
1	LACOUNTY-WALNUT PARK
2	LACOUNTY-WEST CARSON *
4	LACOUNTY-WEST CARSON *
2	LACOUNTY-WEST COMPTON
4	LACOUNTY-WESTFIELD
2	LACOUNTY-WESTMONT-W ATHS
1	LACOUNTY-WHITTR NARROWS *
1	LACOUNTY-WHITTR NARROWS *
2	LACOUNTY-WILLOWBROOK
4	LAKEWOOD
5	LANCASTER
2	LAWNDALE
4	LOMITA
4	LONG BEACH *
4	LONG BEACH *
2	LYNWOOD *
2	LYNWOOD *
2	LYNWOOD *
3	MALIBU
4	MANHATTAN BEACH
1	MAYWOOD
5	MONROVIA
1	MONTEBELLO
1	MONTEREY PARK
4	NORWALK
5	PALMDALE
4	PALOS VERDES EST
4	PARAMOUNT
5	PASADENA
1	PICO RIVERA *
4	PICO RIVERA *
4	PICO RIVERA *
1	POMONA *
1	POMONA *
4	RCH PALOS VERDES
4	REDONDO BEACH
4	ROLLING HILLS EST
4	ROLLING HILLS
1	ROSEMEAD
5	SAN DIMAS
3	SAN FERNANDO
5	SAN GABRIEL *
5	SAN GABRIEL *
5	SAN MARINO
5	SANTA CLARITA
3	SANTA MONICA
5	SIERRA MADRE
4	SIGNAL HILL
1	SOUTH EL MONTE
1	SOUTH GATE
1	SOUTH PASADENA *
5	SOUTH PASADENA *
1	STA FE SPRINGS
5	TEMPLE CITY
4	TORRANCE
1	VERNON
5	WALNUT
5	WEST COVINA
3	WEST HOLLYWOOD
3	WESTLAKE VILLAGE
1	WHITTIER *
4	WHITTIER *

Sample Report A
For Illustration Purpose Only

* Communities that are in multiple Supervisorial Districts are marked with an asterisk.

Communities & Benchmark District Assignments List: By Benchmark District

This redistricting plan includes all or portions of the below-listed cities and unincorporated communities in the Benchmark District.

BENCHMARK DISTRICT	COMMUNITY (STATNAME)
1	AZUSA
1	BALDWIN PARK
1	BELL
1	BELL GARDENS
1	COMMERCE
1	CUDAHY
1	EL MONTE
1	HUNTINGTON PARK
1	INDUSTRY *
1	IRWINDALE *
1	LA PUENTE
1	LACITY- BOYLE HEIGHTS
1	LACITY- DOWNTOWN
1	LACITY- EAGLE RK-GLASL *
1	LACITY- EL SERENO
1	LACITY- HIGHLAND PARK
1	LACITY- LINCOLN HTS
1	LACITY- LOS FELIZ *
1	LACITY- SLVLKE-CHINATN *
1	LACITY- W ADMS-EXPO PK *
1	LACITY- WESTLAKE *
1	LACITY- WHOLESALE *
1	LACOUNTY-AVCDO HTS-BASST *
1	LACOUNTY-BANDINI ISLDS
1	LACOUNTY-BELVEDERE GRDNS
1	LACOUNTY-CITY TERRACE
1	LACOUNTY-COVINA ISLDS *
1	LACOUNTY-E AZUSA ISLANDS *
1	LACOUNTY-EASTMONT
1	LACOUNTY-FLORENCE *
1	LACOUNTY-GRAHAM *
1	LACOUNTY-N CLAREMONT *
1	LACOUNTY-N EL MONTE IS *
1	LACOUNTY-NW WHITTIER *
1	LACOUNTY-ROWLAND HGTS *
1	LACOUNTY-S SAN GABRIEL
1	LACOUNTY-S SAN JOSE HLS *
1	LACOUNTY-SOUTH WHITTIER *
1	LACOUNTY-SUNSHINE ACRES
1	LACOUNTY-VALINDA *
1	LACOUNTY-W PUENTE VLY *
1	LACOUNTY-W WHIT-L NIETO *
1	LACOUNTY-WALNUT PARK
1	LACOUNTY-WHITTR NARROWS *
1	MAYWOOD
1	MONTEBELLO
1	MONTEREY PARK
1	PICO RIVERA *
1	POMONA *
1	ROSEMEAD
1	SOUTH EL MONTE
1	SOUTH GATE
1	SOUTH PASADENA *
1	STA FE SPRINGS
1	VERNON
1	WHITTIER *

Sample Report A
For Illustration Purposes Only

* Communities that are in multiple Supervisorial Districts are marked with an asterisk.

Communities & Benchmark District Assignments List: By Benchmark District

This redistricting plan includes all or portions of the below-listed cities and unincorporated communities in the Benchmark District.

BENCHMARK DISTRICT	COMMUNITY (STATNAME)
2	BEVERLY HILLS *
2	CARSON
2	COMPTON
2	CULVER CITY
2	GARDENA
2	HAWTHORNE
2	INGLEWOOD
2	LACITY- ADAMS-LA BREA
2	LACITY- BARNES CITY
2	LACITY- CENTRL AV-S PK *
2	LACITY- CRENSHAW
2	LACITY- GREEN MEADOWS
2	LACITY- HOLLYWOOD *
2	LACITY- MAR VISTA
2	LACITY- MIRACLE MILE S *
2	LACITY- N SHOESTRING
2	LACITY- PALMS
2	LACITY- S VERMONT
2	LACITY- VERMONT SQUARE
2	LACITY- W ADMS-EXPO PK *
2	LACITY- WATTS
2	LACITY- WESTCHESTER *
2	LACITY- WESTLAKE *
2	LACITY- WESTWOOD-W LA *
2	LACITY- WHOLESALE *
2	LACITY- WILSHIR CTR N *
2	LACITY- WILSHIR CTR S
2	LACOUNTY-DEL AIRE
2	LACOUNTY-EAST CARSON
2	LACOUNTY-EAST COMPTON
2	LACOUNTY-FLORENCE *
2	LACOUNTY-GRAHAM *
2	LACOUNTY-LADERA HEIGHTS
2	LACOUNTY-LENNOX
2	LACOUNTY-LYNWOOD ISLDS *
2	LACOUNTY-MARINA DEL REY *
2	LACOUNTY-VW PK-WIND HLS
2	LACOUNTY-W ALONDRA PARK
2	LACOUNTY-WEST CARSON *
2	LACOUNTY-WEST COMPTON
2	LACOUNTY-WESTMONT-W ATHS
2	LACOUNTY-WILLOWBROOK
2	LAWNDALE
2	LYNWOOD *

Sample Report
For Illustration Purposes Only

* Communities that are in multiple Supervisorial Districts are marked with an asterisk.

Communities & Benchmark District Assignments List: By Benchmark District

This redistricting plan includes all or portions of the below-listed cities and unincorporated communities in the Benchmark District.

BENCHMARK DISTRICT	COMMUNITY (STATNAME)
3	AGOURA HILLS
3	BEVERLY HILLS *
3	CALABASAS
3	HIDDEN HILLS
3	LACITY- BEL AIR
3	LACITY- BNEDCT-CLDWTR
3	LACITY- BRENTWD HILLS
3	LACITY- BRENTWD HILLS
3	LACITY- BRENTWD-SAWTL *
3	LACITY- CANOGA PARK *
3	LACITY- CHATSWORTH *
3	LACITY- ENCINO-TARZANA
3	LACITY- HOLLYWOOD *
3	LACITY- LOS FELIZ *
3	LACITY- MIRACLE MILE N
3	LACITY- MIRACLE MILE S *
3	LACITY- MISSION HILLS *
3	LACITY- N HOLLYWOOD
3	LACITY- NORTHRIDGE
3	LACITY- PAC PALISADES
3	LACITY- PACOIMA *
3	LACITY- RESEDA
3	LACITY- SEPULVEDA
3	LACITY- SLVLKE-CHINATN *

BENCHMARK DISTRICT	COMMUNITY (STATNAME)
3	LACITY- STUDIO CITY
3	LACITY- SUN VALLEY *
3	LACITY- SYLMAR *
3	LACITY- TUJUNGA-SUNLD *
3	LACITY- V NYS-SHER OKS
3	LACITY- VENICE
3	LACITY- WESTWOOD-W LA *
3	LACITY- WILSHIR CTR N *
3	LACITY- WOODLAND HILLS
3	LACOUNTY-CALABASAS
3	LACOUNTY-E MALIBU HILLS
3	LACOUNTY-FRANKLIN CYN
3	LACOUNTY-S SLOPE-SG MTS *
3	LACOUNTY-SAWTELLE VA CTR
3	LACOUNTY-TOPANGA CANYON
3	LACOUNTY-TRIUNFO CANYON
3	LACOUNTY-UNIVERSAL CITY
3	LACOUNTY-W CHATSWORTH *
3	LACOUNTY-W MALIBU HILLS
3	MALIBU
3	SAN FERNANDO
3	SANTA MONICA
3	WEST HOLLYWOOD
3	WESTLAKE VILLAGE

Sample Report
For Illustration Purposes Only

* Communities that are in multiple Supervisorial Districts are marked with an asterisk.

Communities & Benchmark District Assignments List: By Benchmark District

This redistricting plan includes all or portions of the below-listed cities and unincorporated communities in the Benchmark District.

BENCHMARK DISTRICT	COMMUNITY (STATNAME)
4	ARTESIA
4	AVALON
4	BELLFLOWER
4	CERRITOS
4	DIAMOND BAR
4	DOWNEY
4	EL SEGUNDO
4	HAWAIIAN GARDENS
4	HERMOSA BEACH
4	LA HABRA HEIGHTS
4	LA MIRADA
4	LACITY- HARBOR CITY *
4	LACITY- PLAYA DEL REY
4	LACITY- SAN PEDRO
4	LACITY- WESTCHESTER *
4	LACITY- WILMINGTON
4	LACOUNTY-CHANNEL ISLDS
4	LACOUNTY-EAST LA MIRADA
4	LACOUNTY-HACIENDA HGTS
4	LACOUNTY-LA RAMBLA
4	LACOUNTY-LONG BCH ISLDS
4	LACOUNTY-MARINA DEL REY *
4	LACOUNTY-NE WHITTIER
4	LACOUNTY-NORWLK-CER IS
4	LACOUNTY-NW WHITTIER *
4	LACOUNTY-ROWLAND HGTS *
4	LACOUNTY-SOUTH WHITTIER *
4	LACOUNTY-W WHIT-L NIETO *
4	LACOUNTY-WEST CARSON *
4	LACOUNTY-WESTFIELD
4	LAKEWOOD
4	LOMITA
4	LONG BEACH *
4	MANHATTAN BEACH
4	NORWALK
4	PALOS VERDES EST
4	PARAMOUNT
4	PICO RIVERA *
4	RCH PALOS VERDES
4	REDONDO BEACH
4	ROLLING HILLS
4	ROLLING HILLS EST
4	SIGNAL HILL
4	TORRANCE
4	WHITTIER *

Sample Report
For Illustration Purposes Only

* Communities that are in multiple Supervisorial Districts are marked with an asterisk.

Communities & Benchmark District Assignments List: By Benchmark District

This redistricting plan includes all or portions of the below-listed cities and unincorporated communities in the Benchmark District.

BENCHMARK DISTRICT	COMMUNITY (STATNAME)
5	ALHAMBRA
5	ARCADIA
5	BRADBURY
5	BURBANK
5	CLAREMONT
5	COVINA
5	DUARTE
5	GLENDALE
5	GLENDORA
5	LA CANADA FLINT
5	LA VERNE
5	LACITY- CANOGA PARK *
5	LACITY- CHATSWORTH *
5	LACITY- EAGLE RK-GLASL *
5	LACITY- GRANADA HILLS *
5	LACITY- MISSION HILLS *
5	LACITY- PACOIMA *
5	LACITY- SUN VALLEY *
5	LACITY- SYLMAR *
5	LACITY- TUJUNGA-SUNLD *
5	LACOUNTY-ACTON-MINT CYN
5	LACOUNTY-ALTADENA
5	LACOUNTY-CAST-VAL VERDE
5	LACOUNTY-CHARTER OAK IS
5	LACOUNTY-COVINA ISLDS *
5	LACOUNTY-E ANTELOPE VLY
5	LACOUNTY-E AZUSA ISLANDS *
5	LACOUNTY-E CYN COUNTRY
5	LACOUNTY-E PASADENA
5	LACOUNTY-E SAN GABRIEL *
5	LACOUNTY-GLENDORA ISLDS
5	LACOUNTY-L CRESNTA-MONT
5	LACOUNTY-LITLROK-PEARBLM
5	LACOUNTY-N CLAREMONT *
5	LACOUNTY-N EL MONTE IS *
5	LACOUNTY-NE SAN DIMAS
5	LACOUNTY-OAT MOUNTAIN
5	LACOUNTY-QUARTZ HILL
5	LACOUNTY-S ANTELOPE VLY
5	LACOUNTY-S MONROVIA IS
5	LACOUNTY-S SAN JOSE HLS *
5	LACOUNTY-S SLOPE-SG MTS *
5	LACOUNTY-SAN PASQUAL
5	LACOUNTY-VALINDA *
5	LACOUNTY-W ANTELOPE VLY
5	LACOUNTY-W ARCADIA ISLD
5	LACOUNTY-W CHATSWORTH *
5	LACOUNTY-W CYN COUNTRY
5	LACOUNTY-W POMONA ISLDS
5	LACOUNTY-W STA CLRTA VLY
5	LANCASTER
5	MONROVIA
5	PALMDALE
5	PASADENA
5	SAN DIMAS
5	SAN GABRIEL *
5	SAN MARINO
5	SANTA CLARITA
5	SIERRA MADRE
5	SOUTH PASADENA *
5	TEMPLE CITY
5	WALNUT
5	WEST COVINA

For Sample Report A
For Illustration Purposes Only

* Communities that are in multiple Supervisorial Districts are marked with an asterisk.

County Facilities & Benchmark District Assignments List: Countywide

The below-listed County facilities are located within the indicated Benchmark districts and 2000 Census Tracts.

FACILITY GROUP	NAME	ADDRESS	CITY	BENCHMARK DISTRICT	CENSUS TRACT
Airports	Brackett Field	1615 W McKinley Ave	La Verne	5	4013.02
Airports	Compton Airport	901 W Alondra Blvd	Compton	2	5429.00
Airports	El Monte Airport	4233 N Santa Anita Ave	El Monte	1	4324.02
Airports	Fox Airfield	4555 W Ave G	Lancaster	5	9009.00
Airports	Whiteman Airport	12653 Osborne St	Pacoima	3	1047.02
Botanic Gardens	Descanso Gardens	1418 Descanso Dr	La Canada Flintridge	5	4607.00
Botanic Gardens	Los Angeles County Arboretum	301 N Baldwin Ave	Arcadia	5	4307.01
Botanic Gardens	South Coast Botanic Garden	26300 Crenshaw Blvd	Palos Verdes Peninsula	4	6702.01
Botanic Gardens	Virginia Robinson Gardens	1008 Elden Way	Beverly Hills	3	7007.00
Comprehensive Health Center	DHS-Edward Roybal Comprehensive Health Center	245 S Fetterly Ave	East Los Angeles	1	5304.00
Comprehensive Health Center	DHS-El Monte Comprehensive Health Center	10953 Ramona Blvd	El Monte	1	4327.00
Comprehensive Health Center	DHS-H Claude Hudson Comprehensive Health Ctr	2829 S Grand Ave	Los Angeles	1	2246.00
Comprehensive Health Center	DHS-H H Humphrey Comprehensive Health Center	5850 S Main St	Los Angeles	2	2392.00
Comprehensive Health Center	DHS-Long Beach Comprehensive Health Center	1333 Chestnut Ave	Long Beach	4	5754.01
Comprehensive Health Center	DHS-Mid Valley Comprehensive Health Center	8121 Van Nuys Blvd	Panorama City	3	1200.20
County Complexes	Antelope Valley Administrative Center	251-349 E Ave K-6	Lancaster	5	9005.04
County Complexes	Bellflower Civic Center	9945-10025 Flower St	Bellflower	4	5542.02
County Complexes	Compton Civic Center	200-240 W Compton Blvd	Compton	2	5425.02
County Complexes	Culver City Regional Assessor'S Office And Library	4909-75 Overland Ave	Culver City	2	7027.00
County Complexes	Downey/Rancho Complex	7400-7601 E Imperial Hwy	Downey	4	5516.00
County Complexes	DPW Headquarters Complex	900-1000 S Fremont Ave	Alhambra	5	4808.02
County Complexes	East Los Angeles Civic Center	214 S Fetterly Ave	East Los Angeles	1	5304.00
County Complexes	Eastern Avenue Complex	1100-1320 N Eastern Ave	Los Angeles	1	5306.02
County Complexes	El Monte Civic Center	11234 Valley Blvd	El Monte	1	4332.00
County Complexes	Ferguson Complex	5555-57 Ferguson Dr	City Of Commerce	1	5323.03
County Complexes	Lawndale Civic Center	14616 Grevillea Ave	Lawndale	2	6039.00
County Complexes	Lennox Administrative Center	10828 S Condon Ave	Lennox	2	6016.00
County Complexes	Lesage Complex	510-550 S Vermont Ave & 3175 W. 6th St	Los Angeles	2	2121.00
County Complexes	Lomita Administrative Center	24320 Narbonne Ave	Lomita	4	6700.01
County Complexes	Los Angeles Civic Center	500 W Temple St	Los Angeles	1	2074.00
County Complexes	Malibu Administrative Center	23519-55 W Civic Center Way	Malibu	3	8005.02
County Complexes	Marina Del Rey	13851 Fiji Way	Marina Del Rey	4	7029.01
County Complexes	Monrovia Civic Center	300 W Maple Ave	Monrovia	5	4309.00
County Complexes	Norwalk Civic Center	12720 Norwalk Blvd	Norwalk	4	5523.00
County Complexes	Pomona Civic Center	350 W Mission Blvd	Pomona	1	4088.00
County Complexes	Santa Clarita Administrative Center	23743-57 W Valencia Blvd	Santa Clarita	5	9201.13
County Complexes	Sheriff'S Headquarters Complex	4700 W Ramona Blvd	Monterey Park	1	4820.01
County Complexes	South El Monte Civic Center	1430 N Central Ave	South El Monte	1	4337.00
County Complexes	the Adams & Grand Complex	2615-2707 S Grand Ave	Los Angeles	1	2246.00
County Complexes	Van Nuys Civic Center	14400 Erwin St Mall	Van Nuys	3	1282.10
County Complexes	West Covina Civic Center	1427-1500 West Covina Pkwy	West Covina	5	4067.00
County Complexes	West Hollywood Civic Center	619-720 N San Vicente Blvd	West Hollywood	3	7004.00
County Complexes	Whittier Civic Center	7621-7643 S Painter Ave	Whittier	4	5018.01

Sample Report A
For Illustration Purpose Only

County Facilities & Benchmark District Assignments List: Countywide

The below-listed County facilities are located within the indicated Benchmark districts and 2000 Census Tracts.

FACILITY GROUP	NAME	ADDRESS	CITY	BENCHMARK DISTRICT	CENSUS TRACT
Courts	Airport Courthouse	11701 S La Cienega Blvd	Westchester	2	6022.00
Courts	Alhambra Courthouse	150 W Commonwealth Ave	Alhambra	5	4810.01
Courts	Antelope Valley Courthouse	1040 W Ave J	Lancaster	5	9007.03
Courts	Antelope Valley-Courthouse Annex Addition	1040 W Ave J	Lancaster	5	9007.03
Courts	Beverly Hills Courthouse	9355 Burton Way	Beverly Hills	3	7008.00
Courts	Burbank Courthouse	300 E Olive Ave	Burbank	5	3107.02
Courts	Catalina Courthouse	215 Sumner Ave	Avalon	4	5990.00
Courts	Central Civil West Superior Court Bldg	600 S Commonwealth Ave	Los Angeles	2	2111.20
Courts	Central Jail-Arraignment Court	429 Bauchet St	Los Angeles	1	2060.20
Courts	Citrus Courthouse	1427 West Covina Pkwy	West Covina	5	4067.00
Courts	Compton Courthouse	200 W Compton Blvd	Compton	2	5425.02
Courts	Compton Courthouse-Lynwood Branch Court	11701 S Alameda St	Lynwood	2	5405.01
Courts	County Courthouse	110 N Grand Ave	Los Angeles	1	2074.00
Courts	Criminal Courts Building	210 W Temple St	Los Angeles	1	2074.00
Courts	Culver Courthouse	4130 Overland Ave	Culver City	2	7025.01
Courts	David V. Kenyon Juvenile Justice Center	7625 S Central Ave	Los Angeles	2	2395.00
Courts	Downey Courthouse	7500 E Imperial Hwy	Downey	4	5516.00
Courts	East Los Angeles Courthouse	214 S Fetterly Ave	East Los Angeles	1	5304.00
Courts	Edmund Edelman Children'S Court	201 Centre Plaza Dr	Monterey Park	1	4820.01
Courts	Glendale Courthouse	600 E Broadway	Glendale	5	3022.01
Courts	Hollywood Courthouse	5925 Hollywood Blvd	Hollywood	3	1910.00
Courts	Huntington Park Courthouse	6548 Miles Ave	Huntington Park	1	5331.06
Courts	Inglewood Courthouse	One Regent St	Inglewood	2	6012.11
Courts	Inglewood Juvenile Court	110 E Regent St	Inglewood	2	6012.11
Courts	Long Beach Courthouse	415 W Ocean Blvd	Long Beach	4	5760.00
Courts	Los Cerritos Courthouse	10025 E Flower St	Bellflower	4	5542.02
Courts	Los Padrinos-Juvenile Court-1	7281 E Quill Dr	Downey	4	5515.00
Courts	Malibu Court-Calabasas Branch	5030 N Parkway Calabasas 9130	Calabasas	3	8002.01
Courts	Malibu Courthouse	23525 Civic Center Way	Malibu	3	8005.02
Courts	Metropolitan Courthouse	1945 S Hill St	Los Angeles	1	2240.20
Courts	Newhall Courthouse	23747 W Valencia Blvd	Santa Clarita	5	9201.13
Courts	Northeast Juvenile Justice Center Building-1	1601 Eastlake Ave	Los Angeles	1	2033.00
Courts	Norwalk Superior Court	12720 Norwalk Blvd	Norwalk	4	5523.00
Courts	Pasadena Courthouse	200 N Garfield Ave	Pasadena	5	4619.00
Courts	Pasadena Superior Court	300 E Walnut St	Pasadena	5	4619.00
Courts	Pomona Courthouse	350 W Mission Blvd	Pomona	1	4088.00
Courts	Pomona Superior Court	400 Civic Center Plza	Pomona	1	4088.00
Courts	Rio Hondo Courthouse	11234 Valley Blvd	El Monte	1	4332.00
Courts	San Fernando Courthouse	900 3Rd St	San Fernando	3	3202.00
Courts	San Fernando Courthouse Annex	919 1St St	San Fernando	3	3202.00
Courts	San Fernando Juvenile Court-1	16350 Filbert St	Sylmar	3	1065.10
Courts	San Pedro Courthouse	505 S Centre St	San Pedro	4	2962.20
Courts	Santa Anita Courthouse	300 W Maple Ave	Monrovia	5	4309.00
Courts	Santa Monica Courthouse	1725 Main St	Santa Monica	3	7019.00
Courts	South Bay (Torrance) Courthouse	825 Maple Ave	Torrance	4	6504.00
Courts	South Bay Courthouse Annex	3221 Torrance Blvd	Torrance	4	6504.00

Sample Report A
For Illustration Purpose Only

County Facilities & Benchmark District Assignments List: Countywide

The below-listed County facilities are located within the indicated Benchmark districts and 2000 Census Tracts.

FACILITY GROUP	NAME	ADDRESS	CITY	BENCHMARK DISTRICT	CENSUS TRACT
Courts	South Bay-Beach Cities Branch Court	105 W Torrance Blvd	Redondo Beach	4	6213.21
Courts	South Gate Courthouse	8640 California Ave	South Gate	1	5357.02
Courts	Van Nuys Courthouse	14400 Erwin St Mall	Van Nuys	3	1282.10
Courts	Van Nuys Superior Court	6230 Sylmar Ave Mall	Van Nuys	3	1282.10
Courts	West L.A.-Robertson Branch Court	3000 S Robertson Blvd	Los Angeles	2	2697.00
Courts	West Los Angeles Courthouse	1633 Purdue Ave	West Los Angeles	3	2673.00
Courts	Whittier Courthouse	7339 S Painter Ave	Whittier	4	5018.01
Cultural Centers	Fairplex	1101 W Mckinley Ave	Pomona	1	4022.00
Cultural Centers	George C. Page Museum/Hancock Park-La Brea Tar Pits	5801 Wilshire Blvd	Los Angeles	3	2151.00
Cultural Centers	Hollywood Bowl	2301 N Highland Ave	Hollywood	3	1897.02
Cultural Centers	John Anson Ford theater	2580 Cahuenga Blvd E	Hollywood	3	1897.01
Cultural Centers	Museum Of Art	5905 Wilshire Blvd	Los Angeles	3	2151.00
Cultural Centers	Museum Of Natural History	900 Exposition Blvd	Los Angeles	2	2312.20
Cultural Centers	Patriotic Hall	1816 S Figueroa St	Los Angeles	1	2240.10
Cultural Centers	Performing Arts Center	135-215 N Grand Ave	Los Angeles	1	2074.00
Cultural Centers	Performing Arts Ctr-Annex Building	301 N Grand Ave	Los Angeles	1	2074.00
Cultural Centers	Petersen Automotive Museum	6060 Wilshire Blvd	Los Angeles	2	2163.00
Equestrian Facilities	Alice E Sweeney Equestrian Arena	14105 Don Julian Rd	Bassett	1	4082.02
Equestrian Facilities	Casa Del Caballero-Undeveloped	Tanoble Dr-5843-026-900	Altadena	5	4601.00
Equestrian Facilities	Equestrian Underpass- LACO Y215	Unknown Address	Norwalk	4	5519.00
Equestrian Facilities	Long Beach Equestrian Assembly	7101-015-903	Long Beach	4	5538.02
Equestrian Facilities	Olive View Equestrian Assembly	14441 Olive View Dr	Sylmar	3	1060.10
Equestrian Facilities	Skyline Trail Equestrian Assembly Area	3301 Workman Mill Rd	City Of Industry	4	4084.02
Golf Courses	Alondra GC	16400 S Prairie Ave	Lawndale	2	6037.02
Golf Courses	Altadena GC	1456 E Mendocino St	Altadena	5	4612.00
Golf Courses	Chester Washington GC	1930 W 120th St	Los Angeles	2	6027.00
Golf Courses	Diamond Bar GC	22751 E Golden Springs Dr	Diamond Bar	4	4033.19
Golf Courses	Eaton Canyon GC	1150 N Sierra Madre Villa	Pasadena	5	4600.00
Golf Courses	El Cariso GC	13100 Eldridge St	Sylmar	3	1061.11
Golf Courses	Jack thompson GC	9637 S Western Ave	Los Angeles	2	2380.00
Golf Courses	Knollwood GC	12040 Balboa Blvd	Granada Hills	5	1066.02
Golf Courses	La Mirada GC	15501 E Alicante Rd	La Mirada	4	5036.02
Golf Courses	Lakewood GC	3101 E Carson St	Lakewood	4	5713.00
Golf Courses	Los Amigos GC	7295 E Quill Dr	Downey	4	5515.00
Golf Courses	Los Verdes GC	7000 W Los Verdes Dr	Rancho Palos Verdes	4	6704.14
Golf Courses	Marshall Canyon GC	6100 N Stephens Ranch Rd	La Verne	5	4002.05
Golf Courses	Mountain Meadows GC	1875 Fairplex Dr	Pomona	1	4013.02
Golf Courses	Santa Anita GC	405 S Santa Anita Ave	Arcadia	5	4633.00
Golf Courses	Victoria GC	340 E 192nd St	Carson	2	5434.00
Golf Courses	Whittier Narrows GC	8640 E Rush St	Rosemead	1	4824.02
Health Centers	DHS-Alhambra Health Center	612 W Shorb St	Alhambra	5	4816.02
Health Centers	DHS-Azusa Health Center	150 N Azusa Ave	Azusa	1	4043.01
Health Centers	DHS-Bell Gardens Health Center (P/Pp Site)	6912 Ajax Ave	Bell Gardens	1	5341.02

Sample Report A
For Illustration Purpose Only

County Facilities & Benchmark District Assignments List: Countywide

The below-listed County facilities are located within the indicated Benchmark districts and 2000 Census Tracts.

FACILITY GROUP	NAME	ADDRESS	CITY	BENCHMARK DISTRICT	CENSUS TRACT
Health Centers	DHS-Bellflower Health Center	10005 E Flower St	Bellflower	4	5542.02
Health Centers	DHS-Burbank Health Center	1101 W Magnolia Blvd	Burbank	5	3108.00
Health Centers	DHS-Canoga Park Health Center (P/Pp Site)	7107 Remmet Ave	Canoga Park	3	1345.20
Health Centers	DHS-Central Public Health Center	241 N Figueroa St	Los Angeles	1	2074.00
Health Centers	DHS-Compton Health Center	300 E Rosecrans Ave	Compton	2	5410.01
Health Centers	DHS-Curtis Tucker Public Health Center	123 W Manchester Blvd	Inglewood	2	6012.11
Health Centers	DHS-Dr Ruth Temple Public Health Center	3834 S Western Ave	Los Angeles	2	2314.00
Health Centers	DHS-Florence-Firestone Health Center	8019 S Compton Ave	Los Angeles	2	5351.01
Health Centers	DHS-Glendale Public Health Center	501 N Glendale Ave	Glendale	5	3019.00
Health Centers	DHS-Hawaiian Gardens Health Center	22310 Wardham Ave	Hawaiian Gardens	4	5552.12
Health Centers	DHS-Hollywood/ Wilshire Public Health Center	5205 Melrose Ave	Los Angeles	3	1917.10
Health Centers	DHS-Imperial Heights Health Center	10616 S Western Ave	Los Angeles	2	6003.02
Health Centers	DHS-La Puente Health Center	15930 E Central Ave	La Puente	1	4077.02
Health Centers	DHS-Lawndale Health Center	14616 Grevillea Ave	Lawndale	2	6039.00
Health Centers	DHS-Metrosouth Health Center	1108 N Oleander Ave	Compton	2	5426.01
Health Centers	DHS-Monrovia Public Health Center	330 W Maple Ave	Monrovia	5	4309.00
Health Centers	DHS-North Hollywood Health Center	5300 Tujunga Ave	North Hollywood	3	1253.20
Health Centers	DHS-Northeast Health Center (P/Pp Site)	2032 Marengo St	Los Angeles	1	2036.00
Health Centers	DHS-Northeast Health Center Annex (P/Pp Site)	2032 Marengo St	Los Angeles	1	2036.00
Health Centers	DHS-Norwalk Health Center	12360 Firestone Blvd	Norwalk	4	5522.00
Health Centers	DHS-Pacoima Public Health Center	13300 Van Nuys Blvd	Pacoima	3	1046.10
Health Centers	DHS-Paramount Health Center (P/Pp Site)	15312 S Paramount Blvd	Paramount	4	5539.01
Health Centers	DHS-Pico Rivera Health Center	6336 S Passons Blvd	Pico Rivera	1	5008.00
Health Centers	DHS-Pomona Public Health Center	750 S Park Ave	Pomona	1	4088.00
Health Centers	DHS-San Antonio Health Center	6538 Miles Ave	Huntington Park	1	5331.06
Health Centers	DHS-San Fernando Health Center (New)	1212 Pico St	San Fernando	3	3203.00
Health Centers	DHS-Sepulveda Health Center	16111 Plummer St	North Hills	3	1172.00
Health Centers	DHS-South Bay Dist/San Pedro Health Ctr (P/Pp)	122 W 8th St	San Pedro	4	2971.10
Health Centers	DHS-South Public Health Center	1522 E 102nd St	Los Angeles	2	2423.00
Health Centers	DHS-Torrance Public Health Center	2300 W Carson St	Torrance	4	6509.02
Health Centers	DHS-Tujunga Health Center	7747 Foothill Blvd	Tujunga	5	1011.10
Health Centers	DHS-West Hollywood Aids Center	621 N San Vicente	West Hollywood	3	7004.00
Health Centers	DHS-Whittier Public Health Center	7643 S Painter Ave	Whittier	4	5018.01
Health Centers	DHS-Wilmington Public Health Center	1325 Broad Ave	Wilmington	4	2946.10
Health Centers	DHS-Yvonne Burke/Venice Family Health Center	2509 W Pico Blvd	Santa Monica	3	7018.01
Health Centers	High Desert-Easy Street Rehabilitation Clinic	44900 N 60th St W	Lancaster	5	9010.03
Health Centers	High Desert-Glenchur Clinic	45120 N 60th St W	Lancaster	5	9010.03
Jails/Detention Facilities	Barry J. Nidorf Juv Hall	16350 Filbert St	Sylmar	3	1065.10
Jails/Detention Facilities	Biscailuz Center	1060 N Eastern Ave	Los Angeles	1	5306.02
Jails/Detention Facilities	Camp Afflerbaugh	6631 N Stephens Ranch Rd	La Verne	5	4002.05
Jails/Detention Facilities	Camp Barley Flats	23900 Star Route	La Canada Flintridge	5	9301.00
Jails/Detention Facilities	Camp Glenn Rockey	1900 N Sycamore Canyon Rd	San Dimas	5	4003.03
Jails/Detention Facilities	Camp Gonzales	1301 N Las Virgenes Rd	Calabasas	3	8002.02
Jails/Detention Facilities	Camp Holton	12653 N Little Tujunga Canyon Rd	San Fernando	5	1041.07
Jails/Detention Facilities	Camp Kilpatrick	427 S Encinal Canyon Rd	Malibu	3	8004.04
Jails/Detention Facilities	Camp Louis Routh	12500 Big Tujunga Canyon Rd	Tujunga	5	1011.20

Sample Report A
For Illustration Purpose Only

County Facilities & Benchmark District Assignments List: Countywide

The below-listed County facilities are located within the indicated Benchmark districts and 2000 Census Tracts.

FACILITY GROUP	NAME	ADDRESS	CITY	BENCHMARK DISTRICT	CENSUS TRACT
Jails/Detention Facilities	Camp Mendenhall	42230 N Lake Hughes Rd	Lake Hughes	5	9012.04
Jails/Detention Facilities	Camp Miller	433 S. Encinal Canyon Rd	Malibu	3	8004.04
Jails/Detention Facilities	Camp Munz	42220 N Lake Hughes Rd	Lake Hughes	5	9012.04
Jails/Detention Facilities	Camp Paige	6601 N Stephens Ranch Rd	La Verne	5	4002.05
Jails/Detention Facilities	Camp Scott	28700 N Bouquet Canyon Rd	Saugus	5	9200.32
Jails/Detention Facilities	Camp Scudder	28750 N Bouquet Canyon Rd	Saugus	5	9200.32
Jails/Detention Facilities	Central Jail	433 Bauchet St	Los Angeles	1	2060.20
Jails/Detention Facilities	Central Juvenile Hall	1605 Eastlake Ave	Los Angeles	1	2033.00
Jails/Detention Facilities	Century Regional Detention Facility	11705 S Alameda St	Lynwood	2	5405.01
Jails/Detention Facilities	Challenger Memorial Youth Center	5300 W Avenue I	Lancaster	5	9010.03
Jails/Detention Facilities	Dorothy Kirby Center	1500 S Mcdonnell Ave	Commerce	1	5323.02
Jails/Detention Facilities	Hall Of Justice	211 W Temple St	Los Angeles	1	2074.00
Jails/Detention Facilities	Los Padrinos Juvenile Hall	7285 Quill Dr	Downey	4	5515.00
Jails/Detention Facilities	Mira Loma Detention Facility	45100 N 60th St W	Lancaster	5	9010.03
Jails/Detention Facilities	North County Correctional Facility	29340 the Old Rd	Castaic	5	9201.05
Jails/Detention Facilities	Pitchess Detention Center	29300-30 the Old Rd	Castaic	5	9201.05
Jails/Detention Facilities	Sybil Brand Institute (Closed)	4500 E City Terrace Dr	Monterey Park	1	4820.01
Jails/Detention Facilities	Twin Towers Correctional Facility	450 Bauchet St	Los Angeles	1	2060.20
Local Parks	Adventure Park	10130 S Gunn Ave	Whittier	4	5032.02
Local Parks	Allen J Martin Park	14830 E Giordano St	La Puente	1	4073.02
Local Parks	Altadena Triangle	800 E Altadena Dr	Altadena	5	4602.00
Local Parks	Amigo Park	8700 S Juarez Ave	Whittier	4	5012.00
Local Parks	Athens Park	12603 S Broadway	Los Angeles	2	5409.01
Local Parks	Atlantic Avenue Park	570 S Atlantic Ave	East Los Angeles	1	5303.01
Local Parks	Avocado Heights Park	14105 Don Julian Rd	Bassett	1	4082.02
Local Parks	Bassett Park	510 N Vineland Ave	La Puente	1	4070.02
Local Parks	Bill Blevins Park	19500 Windrose Dr	Rowland Heights	4	4087.03
Local Parks	Blackjack Campground	Unknown Address	Santa Catalina Island	4	5991.00
Local Parks	Bodger Park	14900 S Yukon Ave	Hawthorne	2	6037.04
Local Parks	Camino Del Valle Park	28201 W Sloan Canyon Rd	Castaic	5	9201.04
Local Parks	Camp Little Harbor	Isthmus	Two Harbors	4	5991.00
Local Parks	Carolyn Rosas Park	18500 Farjardo St	Rowland Heights	4	4087.21
Local Parks	Charles White Park	77 Mountain View St	Altadena	5	4610.00
Local Parks	Charter Oak Park	20261 E Covina Blvd	Covina	5	4038.01
Local Parks	City Terrace Park	1126 N Hazard Ave	East Los Angeles	1	5308.02
Local Parks	Col. Leon H. Washington Park	8908 S Maie Ave	Los Angeles	2	5352.00
Local Parks	Countrywood Park	16817 E Copper Hill Rd	Hacienda Heights	4	4086.28
Local Parks	Dalton Park	18867 E Armstead St	Azusa	1	4040.00
Local Parks	Del Aire Park	12601 S Isis Ave	Hawthorne	2	6022.00
Local Parks	Del Valle Park	28201 W Sloan Canyon Rd	Castaic	5	9201.04
Local Parks	Dexter Park	11053 N Trail Rd	San Fernando	5	9302.00
Local Parks	East Rancho Dominguez Park	15116 South Atlantic Ave	Compton	2	5421.02
Local Parks	Eastside Ed Heredia Boxing Club	5127 E Olympic Blvd	East Los Angeles	1	5317.02
Local Parks	Enterprise Park	13055 Clovis Ave	Los Angeles	2	5408.00
Local Parks	Eugene A. Obregon Park	4021 E 1St St	East Los Angeles	1	5310.00
Local Parks	Everett Martin Park	35548 N 92nd St E	Littlerock	5	9100.00

Sample Report A
For Illustration Purpose Only

County Facilities & Benchmark District Assignments List: Countywide

The below-listed County facilities are located within the indicated Benchmark districts and 2000 Census Tracts.

FACILITY GROUP	NAME	ADDRESS	CITY	BENCHMARK DISTRICT	CENSUS TRACT
Local Parks	Farnsworth Park	568 E Mount Curve Ave	Altadena	5	4602.00
Local Parks	Fort Moore Pioneer Memorial	501 N Hill St	Los Angeles	1	2071.00
Local Parks	Franklin D. Roosevelt Park	7600 Graham Ave	Los Angeles	1	5349.00
Local Parks	Gates Canyon Park	25801 W thousand Oaks Blvd	Calabasas	3	8002.01
Local Parks	George Lane Park	5520 W Ave L-8	Quartz Hill	5	9011.01
Local Parks	George Washington Carver Park	1400 E 118th St	Los Angeles	2	5407.00
Local Parks	Glenhaven Park	La Granda Way And Parkdale Pl	La Canada Flintridge	5	3005.02
Local Parks	Gloria Heer Park	18109 E Gallineta St	Rowland Heights	4	4086.27
Local Parks	Hasley Canyon Park	28700 Quincy St	Castaic	5	9201.05
Local Parks	Helen Keller Park	1045 W 126th St	Los Angeles	2	6028.00
Local Parks	Highland Camrose-Picnic Area	2101 N Highland Ave	Hollywood	3	1897.02
Local Parks	Jackie Robinson Park	8773 E Ave R	Littlerock	5	9100.00
Local Parks	Ladera Park	6027 Ladera Park Ave	Los Angeles	2	7031.00
Local Parks	Lennox Park	10828 S Condon Ave	Lennox	2	6016.00
Local Parks	Loma Alta Park	3330 N Lincoln Ave	Altadena	5	4603.01
Local Parks	Los Robles Park	14906 E Los Robles Ave	Hacienda Heights	4	4084.02
Local Parks	Manzanita Park	1747 S Kwis Ave	Hacienda Heights	4	4085.02
Local Parks	Mary Mcleod Bethune Park	1244 E 61St St	Los Angeles	2	5328.00
Local Parks	Mayberry Park	13201 E Meyer Rd	Whittier	1	5030.00
Local Parks	Michillinda Park	3800 Michillinda Dr	Pasadena	5	4631.01
Local Parks	Mira Vista Mini Park - Needs Verification	May Not Be County Park	Montrose	5	3005.02
Local Parks	Mona Park	2291 E 121St St	Compton	2	5406.00
Local Parks	Monteith Park (View Park Triangle)	3700 Monteith Dr	Los Angeles	2	7032.00
Local Parks	Pamela Park	2236 Goodall Ave	Duarte	5	4312.00
Local Parks	Pearblossom Park	33922 N 121St St E	Pearblossom	5	9109.02
Local Parks	Peck Road Water Conservation Park	5401 N Peck Rd	Arcadia	5	4315.00
Local Parks	Pepperwood Park	1701 Countrywood Ave	Hacienda Heights	4	4086.24
Local Parks	Pioneer Park	Ave J/106th St West	Lancaster	5	9012.05
Local Parks	Placerita Canyon Park	19152 Placerita Canyon Rd	Newhall	5	9302.00
Local Parks	Point Vicente Fishing Access	31300 Palos Verdes Dr S	Rancho Palos Verdes	4	6706.00
Local Parks	Reuben F. Salazar Memorial Park	3864 E Whittier Blvd	East Los Angeles	1	5313.01
Local Parks	Rimgrove Park	747 N Rimgrove Dr	Valinda	1	4078.00
Local Parks	Rowland Heights Park	1500 S Banida Ave	Rowland Heights	4	4082.12
Local Parks	Roy Campanella Park	14812 Stanford Ave	Compton	2	5411.00
Local Parks	San Angelo Park	245 S San Angelo Ave	Bassett	1	4083.01
Local Parks	Santa Catalina Island Interpretive Center	1202 Avalon Canyon Rd	Avalon	4	5991.00
Local Parks	Saybrook Park	6300 E Northside Dr	East Los Angeles	1	5319.02
Local Parks	Sorensen Park	11419 Rosehedge Dr	Whittier	1	5010.00
Local Parks	Steinmetz Park	1545 S Stimson Ave	Hacienda Heights	4	4086.01
Local Parks	Sunshine Park	515 S Deepmead Ave	La Puente	1	4081.02
Local Parks	Tapia Park	884 N Las Virgenes Rd	Calabasas	3	8003.03
Local Parks	thomas Burton Park	16490 Santa Bianca Dr	Hacienda Heights	4	4086.24
Local Parks	Trailview Park	2625 S Saleroso Dr	Rowland Heights	4	4086.27
Local Parks	Two Strike Park	5107 Rosemont Ave	La Crescenta	5	3001.00
Local Parks	Valleydale Park	5525 N Lark Ellen Ave	Azusa	1	4045.01
Local Parks	Vasquez Rocks Park	10700 W Escondido Canyon Rd	Agua Dulce	5	9108.03
Local Parks	Veteran'S Memorial Park	13000 Sayre St	Sylmar	3	1061.11

Sample Report A
For Illustration Purpose Only

County Facilities & Benchmark District Assignments List: Countywide

The below-listed County facilities are located within the indicated Benchmark districts and 2000 Census Tracts.

FACILITY GROUP	NAME	ADDRESS	CITY	BENCHMARK DISTRICT	CENSUS TRACT
Local Parks	Woods Avenue Park	Parkway- 5245-001-901, 5245-012-900	East Los Angeles	1	5317.02
Medical Centers	Baldwin Park Medical Center (Pending Acquisition)	Pending Acquisition	Pending Acquisition		0.00
Medical Centers	Harbor-UCLA Medical Center	1000 W Carson St	Torrance	2	5435.03
Medical Centers	High Desert Hospital	45153 N 60th St W	Lancaster	5	9012.05
Medical Centers	LAC/USC Medical Center	1200 N State St	Los Angeles	1	2033.00
Medical Centers	ML King/Drew Medical Center	12021 S Wilmington Ave	Los Angeles	2	5407.00
Medical Centers	Olive View Medical Center	14445 Olive View Dr	Sylmar	5	1060.10
Medical Centers	Rancho Los Amigos Medical Center	7601 E Imperial Hwy	Downey	4	5516.00
Natural Areas	Alpine Butte Wildlife Sanctuary	E Ave O - 3078-019-900	Lake Los Angeles	5	9100.00
Natural Areas	Big Rock Creek Wildlife Sanctuary	3078-017-900		5	9100.00
Natural Areas	Butte Valley Wildflower Sanctuary	E Ave I - 3082-024-900, 3350-021-900, 3	Lancaster	5	9001.02
Natural Areas	Carl Gerhardy Wildlife Sanctuary	3338-010-900, 3338-011-901	Lancaster	5	9001.02
Natural Areas	Charmlee Natural Area	2577 S Encinal Canyon Rd	Malibu	3	8004.04
Natural Areas	Devils Punchbowl Natural Area	28000 Devils Punchbowl Rd	Pearblossom	5	9110.00
Natural Areas	Eaton Canyon Natural Area	1750 N Altadena Dr	Pasadena	5	4601.00
Natural Areas	Jackrabbit Flats Wildlife Sanctuary	E Ave T - 3039-020-901	Littlerock	5	9100.00
Natural Areas	Little Rock Wildflower Sanctuary	Same As Jackrabbit Flats Wildlife Sanct	Pearblossom	5	9100.00
Natural Areas	Mescal Wildlife Sanctuary	Antelope Hwy 138 - 3088-010-900, 3089-0	Valyermo	5	9110.00
Natural Areas	Payne Wildlife Sanctuary	223Rd St E - 3032-009-901, 3032-010-903	Llano	5	9110.00
Natural Areas	Theodore Phacelia Wildflower Sanctuary	200th - 3318-012-900	Hi Vista	5	9001.02
Natural Areas	Tujunga Ponds Wildlife Sanctuary	2549-002-902	Sunland	5	1033.00
Natural Areas	Wildlife Sanctuary (Unnamed)	Valyermo Rd - 3037-028-900	Longview	5	9109.02
Public Libraries	Public Library-A C Bilbrew Library	150 E El Segundo Blvd	Los Angeles	2	5409.02
Public Libraries	Public Library-Alondra	11949 E Alondra Blvd	Norwalk	4	5526.01
Public Libraries	Public Library-Angelo M. Iacoboni Library	4990 Clark Ave	Lakewood	4	5708.00
Public Libraries	Public Library-Anthony Quinn Library	3965 E Cesar Chavez Ave	East Los Angeles	1	5309.02
Public Libraries	Public Library-Artesia	18722 S Clarkdale Ave	Artesia	4	5549.00
Public Libraries	Public Library-Avalon	215 Sumner Ave	Avalon	4	5990.00
Public Libraries	Public Library-Baldwin Park Library	4181 Baldwin Park Blvd	Baldwin Park	1	4051.02
Public Libraries	Public Library-Bell	4411 E Gage Ave	Bell	1	5336.01
Public Libraries	Public Library-Bell Gardens Library	7110 Garfield Ave	Bell Gardens	1	5340.01
Public Libraries	Public Library-Canyon Country Library	18538 W Soledad Canyon Rd	Santa Clarita	5	9200.35
Public Libraries	Public Library-Carson Regional Library	151 E Carson St	Carson	2	5438.01
Public Libraries	Public Library-Charter Oak	20540 K Arrow Hwy	Covina	5	4012.03
Public Libraries	Public Library-Cnet Holifield	1060 S Greenwood Ave	Montebello	1	5322.00
Public Libraries	Public Library-City Terrace Library	4025 E City Terrace Dr	East Los Angeles	1	5308.02
Public Libraries	Public Library-Claremont Library	208 N Harvard Ave	Claremont	5	4019.02
Public Libraries	Public Library-Clifton M Brakensiek Library	9945 E Flower St	Bellflower	4	5542.02
Public Libraries	Public Library-Compton Library	240 W Compton Blvd	Compton	2	5425.02
Public Libraries	Public Library-Cudahy	5218 Santa Ana St	Cudahy	1	5343.02
Public Libraries	Public Library-Culver City Library	4975 Overland Ave	Culver City	2	7027.00
Public Libraries	Public Library-Diamond Bar Library	1061 S Grand Ave	Diamond Bar	4	4033.23
Public Libraries	Public Library-Duarte Library	1301 Buena Vista Ave	Duarte	5	4301.01
Public Libraries	Public Library-East Los Angeles Library	4801 E 3rd St	East Los Angeles	1	5304.00

Sample Report A
For Illustration Purpose Only

County Facilities & Benchmark District Assignments List: Countywide

The below-listed County facilities are located within the indicated Benchmark districts and 2000 Census Tracts.

FACILITY GROUP	NAME	ADDRESS	CITY	BENCHMARK DISTRICT	CENSUS TRACT
Public Libraries	Public Library-East Rancho Dominguez Library	4205 E Compton Blvd	East Compton	2	5421.01
Public Libraries	Public Library-El Camino Real	4264 E Whittier Blvd	Los Angeles	1	5313.01
Public Libraries	Public Library-El Monte	3224 Tyler Ave	El Monte	1	4332.00
Public Libraries	Public Library-Florence	1610 E Florence Ave	Los Angeles	2	5350.00
Public Libraries	Public Library-Gardena/Mayme Dear Library	1731 W Gardena Blvd	Gardena	2	6033.01
Public Libraries	Public Library-George Nye Jr.	6600 Del Amo Blvd	Lakewood	4	5709.01
Public Libraries	Public Library-Graham	1900 E Firestone Blvd	Los Angeles	1	5353.00
Public Libraries	Public Library-Hacienda Heights Library	16010 E La Monde St	Hacienda Heights	4	4086.25
Public Libraries	Public Library-Hawaiian Gardens	12100 E Carson St	#E, Hawaiian Gardens	4	5552.11
Public Libraries	Public Library-Hawthorne Library	12700 S Grevillea Ave	Hawthorne	2	6021.06
Public Libraries	Public Library-Hermosa Beach Library	550 Pier Ave	Hermosa Beach	4	6211.01
Public Libraries	Public Library-Hollydale	12000 S Garfield Ave	South Gat	1	5362.00
Public Libraries	Public Library-Huntington Park Library	6518 Miles Ave	Huntington Park	1	5331.06
Public Libraries	Public Library-La Canada Flintridge Library	4545 N Oakwood Ave	La Canada Flintridge	5	4605.02
Public Libraries	Public Library-La Crescenta Library	4521 La Crescenta Ave	La Crescenta	5	3002.00
Public Libraries	Public Library-La Mirada Library	13800 La Mirada Blvd	La Mirada	4	5036.02
Public Libraries	Public Library-La Puente Library	15920 E Central Ave	La Puente	1	4077.02
Public Libraries	Public Library-La Verne Library	3640 D St	La Verne	5	4016.02
Public Libraries	Public Library-Lake Los Angeles	16924 E Avenue Q	Suite A, Lake Los Angeles	5	9001.01
Public Libraries	Public Library-Lancaster Regional Library	601 W Lancaster Blvd	Lancaster	5	9008.06
Public Libraries	Public Library-Las Virgenes Library	29130 W Roadside Dr	Agoura Hills	3	8003.03
Public Libraries	Public Library-Lawndalae	14615 Burin Ave	Lawndale	2	6039.00
Public Libraries	Public Library-Leland R Weaver Library	4035 Tweedy Blvd	South Gate	1	5359.01
Public Libraries	Public Library-Lennox Library	4359 Lennox Blvd	Lennox	2	6018.02
Public Libraries	Public Library-Littlerock	35119 80th St East	Littlerock	5	9109.01
Public Libraries	Public Library-Live Oak	4163-55 E Live Oak Ave	Arcadia	5	4314.00
Public Libraries	Public Library-Lomita Library	24200 Narbonne Ave	Lomita	4	6700.01
Public Libraries	Public Library-Los Nietos	11644 E Slauson Ave	.Whittier	1	5023.02
Public Libraries	Public Library-Lynwood Library	11320 Bullis Rd	Lynwood	2	5401.02
Public Libraries	Public Library-Malibu	23519 W Civic Center Way	Malibu	3	8005.02
Public Libraries	Public Library-Manhattan Beach Library	1320 Highland Ave	Manhattan Beach	4	6203.02
Public Libraries	Public Library-Marina Del Rey Library	4533 Admiralty Way	Marina Del Rey	4	7029.01
Public Libraries	Public Library-Masao W Satow Library	14433 S Crenshaw Blvd	Gardena	2	6037.04
Public Libraries	Public Library-Maywood Library	4323 E Slauson Ave	Maywood	1	5334.03
Public Libraries	Public Library-Montebello Regional Library	1550 W Beverly Blvd	Montebello	1	5300.06
Public Libraries	Public Library-Newhall Library	22704 W 9th St	Santa Clarita	5	9203.35
Public Libraries	Public Library-Norwalk Regional Library	12350 E Imperial Hwy	Norwalk	4	5523.00
Public Libraries	Public Library-Norwood Library	4550 N Peck Rd	El Monte	1	4326.01
Public Libraries	Public Library-Paramount Library	16254 Colorado Ave	Paramount	4	5538.02
Public Libraries	Public Library-Pico Rivera Library	9001 Mines Ave	Pico Rivera	1	5008.00
Public Libraries	Public Library-Quartz Hill	42018 N 50th St West	Quartz Hill	5	9011.02
Public Libraries	Public Library-Rivera Library	7828 S Serapis Ave	Pico Rivera	1	5026.02
Public Libraries	Public Library-Rosemead Library	8800 Valley Blvd	Rosemead	1	4329.01
Public Libraries	Public Library-Rowland Heights Library	1850 Nogales St	Rowland Heights	4	4087.05
Public Libraries	Public Library-San Dimas Library	145 N Walnut Ave	San Dimas	5	4003.04
Public Libraries	Public Library-San Fernando	1050 Library St	San Fernando	3	3202.00
Public Libraries	Public Library-San Gabriel Library	500 S Del Mar Ave	San Gabriel	5	4811.03

For Sample Report A
Illustration Purpose Only

County Facilities & Benchmark District Assignments List: Countywide

The below-listed County facilities are located within the indicated Benchmark districts and 2000 Census Tracts.

FACILITY GROUP	NAME	ADDRESS	CITY	BENCHMARK DISTRICT	CENSUS TRACT
Public Libraries	Public Library-Sorensen Library	11405 Rosehedge Dr	Whittier	1	5010.00
Public Libraries	Public Library-South El Monte Library	1430 N Central Ave	South El Monte	1	4337.00
Public Libraries	Public Library-South Whittier Library	14433 Leffingwell Rd	Whittier	4	5031.01
Public Libraries	Public Library-Sunkist Library	840 N Puente Ave	La Puente	1	4069.00
Public Libraries	Public Library-Temple City Library	5939 Golden West Ave	Temple City	5	4319.00
Public Libraries	Public Library-Valencia Library	23743 W Valencia Blvd	Santa Clarita	5	9201.13
Public Libraries	Public Library-Victoria Park Library	17906 S Avalon Blvd	Carson	2	5433.21
Public Libraries	Public Library-View Park Library	3854 W 54th St	Los Angeles	2	7032.00
Public Libraries	Public Library-Walnut Library	21155 La Puente Rd	Walnut	5	4034.04
Public Libraries	Public Library-West Covina Regional Library	1601 West Covina Pkwy	West Covina	5	4067.00
Public Libraries	Public Library-West Hollywood Library	715 N San Vicente Blvd	West Hollywood	3	7004.00
Public Libraries	Public Library-Westlake Village	4371 Park Terrace Dr	Westlake Village	3	8003.26
Public Libraries	Public Library-Willowbrook Library	11838 S Wilmington Ave	Los Angeles	2	5406.00
Public Libraries	Public Library-Wiseburn Library	5335 W 135th St	Hawthorne	2	6023.02
Public Libraries	Public Library-Woodcrest Library	1340 W 106th St	Los Angeles	2	6003.01
Regional Parks	Alondra	3850 Manhattan Beach Blvd	Lawndale	2	6037.02
Regional Parks	Apollo	4445 W Ave G	Lancaster	5	9009.00
Regional Parks	Arcadia	405 S Santa Anita Ave	Arcadia	5	4633.00
Regional Parks	Belvedere	4914 E Cesar Chavez Ave	East Los Angeles	1	5304.00
Regional Parks	Castaic Lake State/County Recreation Area	32132 Ridge Route Rd	Castaic	5	9201.03
Regional Parks	Cerritos	19700 S Bloomfield Ave	Cerritos	4	5545.19
Regional Parks	Crescenta Valley	3901 Dunsmore Ave	La Crescenta	5	3007.01
Regional Parks	Deane Dana/ Friendship	1805 W 9th St	San Pedro	4	2970.00
Regional Parks	Devil's Punchbowl	28000 Devil's Punchbowl Rd	Pearblossom	5	9110.00
Regional Parks	El Cariso	13100 Hubbard St	Sylmar	3	1061.11
Regional Parks	Ervin ""Magic"" Johnson	905 E El Segundo Blvd	Los Angeles	4	6200.03
Regional Parks	Frank G. Bonelli	120 Via Verde	San Dimas	5	4013.02
Regional Parks	Kenneth Hahn State/County Recreation Area	4100 S La Cienega Blvd	Los Angeles	2	7030.01
Regional Parks	La Mirada	13701 S Adelfa Dr	La Mirada	4	5036.02
Regional Parks	Marshall Canyon	6100 N Stephens Ranch Rd	La Verne	5	4002.05
Regional Parks	Owens	9651 S Western Ave	Los Angeles	2	2380.00
Regional Parks	San Dimas Canyon	1512 N Sycamore Canyon Rd	San Dimas	5	4003.03
Regional Parks	Santa Catalina Island Regional Park	Entire Island	Santa Catalina Island	4	5991.00
Regional Parks	Santa Fe Dam Recreational Area	15501 E Arrow Hwy	Irwindale	1	4046.00
Regional Parks	Schabarum	17250 E Colima Rd	Rowland Heights	4	4086.26
Regional Parks	Ted Watkins (Formerly Will Rodgers)	1335 E 103Rd St	Los Angeles	2	5352.00
Regional Parks	Val Verde	30300 W Arlington St	Saugus	5	9201.06
Regional Parks	Veteran's Memorial	13000 Sayre St	Sylmar	3	1061.11
Regional Parks	Victoria	419 E 192nd St	Carson	2	5434.00
Regional Parks	Walnut Creek	1100 Valley Center Ave	San Dimas	5	4013.12
Regional Parks	Warren Dorn/Castaic Sports	31230 N Castaic Rd	Castaic	5	9201.03
Regional Parks	Whittier Narrows Regional Recreation Area	1301 Boulevard Rd	South El Monte	1	4337.00
Regional Parks	William S. Hart	24151 San Fernando Rd	Santa Clarita	5	9203.35
Rehabilitation Centers	Acton Rehab Center	30500 Arrastre Canyon Rd	Acton	5	9108.05
Rehabilitation Centers	Warm Springs Rehab Center	38200 N Lake Hughes Rd	Castaic	5	9201.03

Sample Report A
For Illustration Purpose Only

County Facilities & Benchmark District Assignments List: Countywide

The below-listed County facilities are located within the indicated Benchmark districts and 2000 Census Tracts.

FACILITY GROUP	NAME	ADDRESS	CITY	BENCHMARK DISTRICT	CENSUS TRACT
Riding and Hiking Trails	Parks & Rec-Lareo Bicycle Trail/Parkway	8610-022-914	Irwindale	1	4006.03
Riding and Hiking Trails	Parks & Rec-La Canada Riding/ Hiking Trail	Next To 1443 W Foothill Blvd	La Canada Flintridge	5	4605.02
Riding and Hiking Trails	Parks & Rec-Santa Anita Equestrian Trail-LACO P581	La Porte St & 2nd Ave	Arcadia	5	4308.01
Riding and Hiking Trails	Pks & Rec-Air Force Base Bike Path & Walkway- LACO P037	W El Segundo Blvd	El Segundo	2	6023.02
Riding and Hiking Trails	Santa Fe Dam Riding/Hiking Trail	15501 E Arrow Hwy	Irwindale	1	4046.00
Undeveloped Parks	Bouquet Canyon Park Site-Transferred To Santa Clarita	At Terminus Of Wellston Dr-	Santa Clarita	5	9200.20
Undeveloped Parks	Brea Heights Park Site	18150 Pathfinder Rd	Rowland Heights	4	4087.03
Undeveloped Parks	Chesebrough Park Site	Sunset Hills Dr-2810-053-900&902	Santa Clarita	5	9201.09
Undeveloped Parks	Cima Mesa Park Site	96th St E-3059-012-900	Juniper Hills	5	9109.01
Undeveloped Parks	Dr. Richard Rioux Memorial Park Site	Faulkner Dr. 2826-075-900	Faulkner Dr	5	9203.27
Undeveloped Parks	George R. Bones Park Site	210th St W-3240-002-900, 3240-019-900,	Lake Hughes	5	9012.03
Undeveloped Parks	Longview Park Site	Valyermo Rd-3037-029-900	Longview	5	9109.02
Undeveloped Parks	Mattie M. Primmer Park (Aka Avenue T Park) Site	Ave T/96th St East-3046-004-900	Littlerock	5	9100.00
Undeveloped Parks	North River Park Site	Summerhill Ln / Mcbean Pkwy	Santa Clarita	5	9201.09
Undeveloped Parks	Northbridge Parksite	27400 N Grandview Dr-2811-029-900	Santa Clarita	5	9201.13
Undeveloped Parks	Pacific Crest Park Site	Garnet Canyon Dr-3244-127-901-903	Santa Clarita	5	9200.15
Undeveloped Parks	Plum Canyon Park Site	Plum Canyon Dr-2812-009-900	Bouquest Canyon	5	9200.28
Undeveloped Parks	Shady Bend Park Site	175th St E-3036-011-901; 3036-012-902,	Llano	5	9110.00

Sample Permit
For Illustration Purpose Only