COUNTY OF LOS ANGELES

DEPARTMENT OF PUBLIC WORKS

"To Enrich Lives Through Effective and Caring Service"

900 SOUTH FREMONT AVENUE
ALHAMBRA, CALIFORNIA 91803-1331
Telephone: (626) 458-5100
www.ladpw.org

DONALD L. WOLFE, Director

ADDRESS ALL CORRESPONDENCE TO:
P.O. BOX 1460
ALHAMBRA, CALIFORNIA 91802-1460

August 10, 2006

IN REPLY PLEASE
REFER TO FILE: T-5

The Honorable Board of Supervisors
County of Los Angeles
383 Kenneth Hahn Hall of Administration
500 West Temple Street
Los Angeles, CA 90012

Dear Supervisors:

STREET LIGHTING DISTRICTS
ANNEXATION AND LEVYING OF ASSESSMENTS FOR
COUNTY LIGHTING MAINTENANCE DISTRICT 1687
AND COUNTY LIGHTING DISTRICT LLA-1, UNINCORPORATED ZONE
AND NEGOTIATED EXCHANGE OF PROPERTY TAX REVENUES FOR
APPROVED TENTATIVE SUBDIVISION TERRITORIES
SUPERVISORIAL DISTRICTS 1, 4, AND 5
3 VOTES

IT IS RECOMMENDED THAT YOUR BOARD:

1. Adopt the enclosed Resolution of Intention to Annex Approved Tentative Subdivision Territories to County Lighting Maintenance District 1687 and County Lighting District LLA-1, Unincorporated Zone, and Order the Levying of Assessments within the Annexed Territories, whose areas and boundaries are identified on the attached Appendix A and diagrams, for Fiscal Year 2007-08.

2. Set a date for a public hearing regarding the proposed annexation of approved tentative subdivisions and levying of annual assessments based on the Fiscal Year 2006-07 Annual Engineer's Report, which establishes assessments based on land-use type for all zones within County Lighting District LLA-1 for street lighting purposes, with an annual base assessment rate for a single-family home of $5 for the Unincorporated Zone.

3. Instruct the Executive Officer of the Board to cause notice of the public hearing by mail at least 45 days prior to the scheduled public hearing date of _____. The mailed notice will include assessment ballots.

AFTER THE PUBLIC HEARING, IT IS RECOMMENDED THAT YOUR BOARD:

1. Order the tabulation of assessment ballots submitted, and not withdrawn, in support of or in opposition to the proposed assessments.

2. Determine whether a majority protest against the proposed annexation or assessment exists.

3. If there is no majority protest against the proposed annexation or assessment, adopt the enclosed Resolution Ordering Annexation of Approved Tentative Subdivision Territories to County Lighting Maintenance District 1687 and County Lighting District LLA-1, Unincorporated Zone, Confirming a Diagram and Assessment, and Levying of Assessments within the Annexed Territories for Fiscal Year 2007-08, either as proposed or as modified by your Board, except the annexations and the exchange of property tax revenues shall not become effective unless the legal descriptions for the annexation areas are approved as to definiteness and certainty by the County Assessor and, when legally required, the final subdivision maps are approved and recorded with the Registrar-Recorder of the County of Los Angeles. The adoption of the Resolution Ordering Annexation shall constitute the levying of assessments in Fiscal Year 2007-08.

4. Find that the annexation and assessments are for the purposes of meeting operating expenses; purchasing supplies, equipment, or materials; meeting financial reserve needs and requirements; and obtaining funds for capital projects, including the operation and maintenance of street lights, necessary to maintain service within the proposed annexation areas and exempt from the requirements under the California Environmental Quality Act.

5. Adopt the enclosed Joint Resolutions between your Board and other taxing agencies, Approving and Accepting the Negotiated Exchange of Property Tax Revenues resulting from the annexation of subdivision territories to County Lighting Maintenance District 1687, as approved by nonexempt taxing agencies.

6. Make a finding terminating the annexation, levying of assessments, and property tax transfer proceedings in those approved subdivisions where the proposed annexation and levying of assessments have been rejected, if any, as a result of a majority protest and refer the matter back to Public Works.

PURPOSE/JUSTIFICATION OF RECOMMENDED ACTION

These recommended actions are for your Board to annex the approved tentative subdivisions listed in Appendix A into County Lighting Maintenance District 1687 and County Lighting District LLA-1, Unincorporated Zone, and to levy assessments on each lot or parcel lying within the proposed annexation territories based on land-use categories that designate usage units on the basis of benefits received. It is also recommended that your Board approve the exchange of property tax revenues among the County of Los Angeles and other nonexempt agencies whose service area is subject to the jurisdictional change.

The Los Angeles County Code requires the installation of a street lighting system by developers. The approval of the proposed annexations, levying of assessments, and exchange of property tax revenues are required to provide the necessary funding for the operation and maintenance of the street lights in the annexed territories.

Implementation of Strategic Plan Goals

These actions are consistent with the County Strategic Plan Goal of Fiscal Responsibility, as the annexations, levying of assessments, and property tax transfer provides the funding necessary for the operation and maintenance of new street lighting facilities within the annexed territories.

FISCAL IMPACT/FINANCING

Sufficient funds are included in the Fiscal Year 2006-07 budget for County Lighting Maintenance District 1687 to cover the annual energy and maintenance costs of the street lights should operational charges be incurred prior to the end of Fiscal Year 2006-07.

In Fiscal Year 2007-08, the ongoing operation and maintenance costs of the street lights within these annexed territories will be funded by a portion of the Lighting District's share of ad valorem property taxes collected from property owners within the annexed territories, supplemented by assessments annually approved by your Board. The proposed annexations will result in a minimal property tax growth transfer from the

affected taxing entities including the County General Fund, County Library, County Road Maintenance Districts 1, 4, and 5, County Fire Department, and the County Flood Control District.

FACTS AND PROVISIONS/LEGAL REQUIREMENTS

New developments are typically required to provide street lighting in accordance with applicable subdivision, planning, and zoning ordinances as a condition of approval. The Streets and Highways Code (Sections 5821.3 and 22608.2) provides that a territory owned by a subdivider subject said Ordinance may be annexed to a lighting district, without notice and hearing, or filing of an Engineer's Report. The posting and publishing requirements and filing of an Engineer's Report for these subdivision projects are, therefore, not required.

Yet, under Proposition 218 (California Constitution Article XIIID), it is still necessary to follow the procedures for levying of assessments previously authorized by your Board, including the sending, receipt, and tabulation of ballots at a public hearing. The assessment will only be levied if the weighted majority of ballots returned are in favor of the assessment.

The enclosed Resolution of Intention must be adopted to set a date for the required public hearing. Your Board, at the close of the public hearing, may delay its determination regarding the annexation and levying of assessments until a later date, continue the public hearing to receive further testimony, or make a determination regarding the annexation and/or assessment.

The Landscaping and Lighting Act of 1972 (Section 22565 et al. of the Streets and Highways Code) provides for the assessment of street lighting costs against the benefitted properties within County Lighting District LLA-1 by any formula or method that fairly distributes the costs among all assessable lots or parcels in proportion to the estimated benefits to be received by each from the improvements. A method of distributing the street lighting costs based on land use was approved by your Board on May 22, 1979, and amended on July 22, 1997, to include government-owned or leased parcels. The same distribution method was used to compute the base assessment rates shown in the Fiscal Year 2006-07 Annual Engineer's Report on file with Public Works.

Section 99.01 of the Revenue and Taxation Code provides that affected agencies must approve and accept the negotiated exchange of property tax revenues by Resolution. For those agencies under the Board's jurisdiction, the Board can act on their behalf. For those agencies with their own governing boards who fail to adopt a Resolution providing for the exchange of property tax revenues, your Board can approve the exchange of property tax revenue for that agency.

The Joint Resolutions Approving and Accepting the Negotiated Exchange of Property Tax Revenues approved by nonexempt taxing agencies are enclosed for your consideration.

The assessments are subject to the results of ballot tabulation at the conclusion of the public hearing. Failure to annex a territory, levy assessments, and collect property tax revenues will result in the inability to operate and maintain the street lights as part of the County-administered street lighting districts and will result in the project not being allowed to record or be issued a building permit.

Following the Board's approval of the Resolutions for the annexation and exchange of property tax revenues, and recordation of a final subdivision map and/or approval of the legal description by the County Assessor, Public Works will file the statement of boundary changes with the State Board of Equalization as required by Section 54900 et seq. of the Government Code.

The enclosed Resolutions have been approved as to form by County Counsel.

ENVIRONMENTAL DOCUMENTATION

This project is exempt from the California Environmental Quality Act under Section 21080(b)(8) of the Public Resources Code and Class 1(x)27 of the County's Environmental Document Reporting Procedures and Guidelines approved by your Board.

IMPACT ON CURRENT SERVICES (OR PROJECTS)

Not applicable.

CONCLUSION

At such time as these recommendations may be adopted, please return one adopted copy of this letter and the signed Resolutions to Public Works. Also, please forward one adopted copy of the letter and Resolutions to the County Assessor, Ownership Services Section (Attention Soledad Osborne); and to the Auditor-Controller, Tax Section (Attention Kelvin Aikens).

Respectfully submitted,

DONALD L. WOLFE
Director of Public Works

JPH:jh
P:\tlpub\WPFILES\FILES\STL\Board Letters\BL(2006-06annextent..co).DOC

Enc. 7

cc: Chief Administrative Office
County Counsel (Adrienne Byers)

COUNTY OF LOS ANGELES
BOARD OF SUPERVISORS
RESOLUTION OF INTENTION TO ANNEX
APPROVED TENTATIVE SUBDIVISIONS TERRITORIES TO
COUNTY LIGHTING MAINTENANCE DISTRICT 1687
AND COUNTY LIGHTING DISTRICT LLA-1, UNINCORPORATED ZONE
AND ORDER THE LEVYING OF ASSESSMENTS
WITHIN THE ANNEXED TERRITORIES FOR
FISCAL YEAR 2007-08

WHEREAS, on July 24, 1979, the Board of Supervisors of the County of Los Angeles approved the formation of County Lighting District LLA-1 to provide supplemental funds for the operation of street lights in County Lighting Maintenance Districts; and

WHEREAS, the Board of Supervisors adopted the Fiscal Year 2006-07 Annual Engineer's Report that shows estimated operating costs and recommended assessments for each zone within County Lighting District LLA-1; and

WHEREAS, the Improvement Act of 1911 (Section 5821.3 of the Streets and Highways Code) provides that a territory owned by a subdivider may be annexed to a lighting district if so provided by Ordinance, without notice or hearing; and

WHEREAS, the Landscape and Lighting Act of 1972 (Section 22608.2 of the Streets and Highways Code) provides that in the event an Ordinance requires installation of improvements by a subdivider, the territory may be annexed to an existing lighting district without notice and hearing or filing of an Engineer's Report or both; and

WHEREAS, Article XIIID of the California Constitution provides that the notice, protest, and hearing requirements imposed by Section 53753 of the Government Code supersede any statutory provisions applicable to the levy of a new or increased assessment.

NOW, THEREFORE, BE IT RESOLVED, by the Board of Supervisors of the County of Los Angeles, State of California, that:

SECTION 1. The public interest and convenience require, and it is the intention of the Board of Supervisors to authorize, the annexation of the approved tentative subdivision territories listed in Appendix A to the County Lighting Maintenance District 1687, pursuant to Section 5837 of the Streets and Highways Code of the State of California.

SECTION 2. The public interest and convenience require, and it is the intention of the Board of Supervisors to authorize, the annexation of approved tentative subdivision territories listed in Appendix A to County Lighting District LLA-1, Unincorporated Zone pursuant to Section 22605 of the Streets and Highways Code of the State of California.

SECTION 3. The public interest and convenience require, and it is the intention of the Board of Supervisors to authorize, the expense necessary for the operation, maintenance, repairs, replacement, electric current, care, supervision, and all other items necessary for proper operation and maintenance of proposed street lights within the proposed annexation territories, and located in County Lighting Maintenance District 1687 and County Lighting District LLA-1, Unincorporated Zone. The needed amounts shall be assessed in Fiscal Year 2007-08 on each lot or parcel of land lying within the annexed territory based on land-use categories that designate usage units on the basis of benefits received as defined in the County Assessor's report dated May 22, 1979, and amended on July 22, 1997, to include government-owned or leased parcels, and which should be assessed to pay the expenses of the operation and maintenance of said improvements. The proposed base assessment rates are shown in the Fiscal Year 2006-07 Annual Engineer's Report for each zone within County Lighting District LLA-1. The same proportional increases are proposed for all other benefited property uses in the territories.

SECTION 4. The boundaries of the territories proposed to be annexed are shown on the attached diagrams.

SECTION 5. The proposed assessments are subject to approval by the affected property owners. A ballot and public hearing notice will be sent to the property owners within the area proposed for annexation at least 45 days prior to the date of the public hearing. The ballots will be weighted by the amount of assessment to be paid by each property owner. The approved tentative subdivision territories will not be annexed, and the proposed assessment for that subdivision will be abandoned if the weighted majority of the ballots returned are opposed to the assessment.

SECTION 6. The amounts to be assessed for the expense of such operation and maintenance of the work or improvements described above shall be levied and collected in the same manner and by the same officers as taxes for County purposes.

SECTION 7. Proceedings for the levying of assessments shall be taken under and in accordance with the Landscaping and Lighting Act of 1972 (Division 15, Part 2, of the Streets and Highways Code) and Article XIIID of the California Constitution.

PARCEL MAP 62823

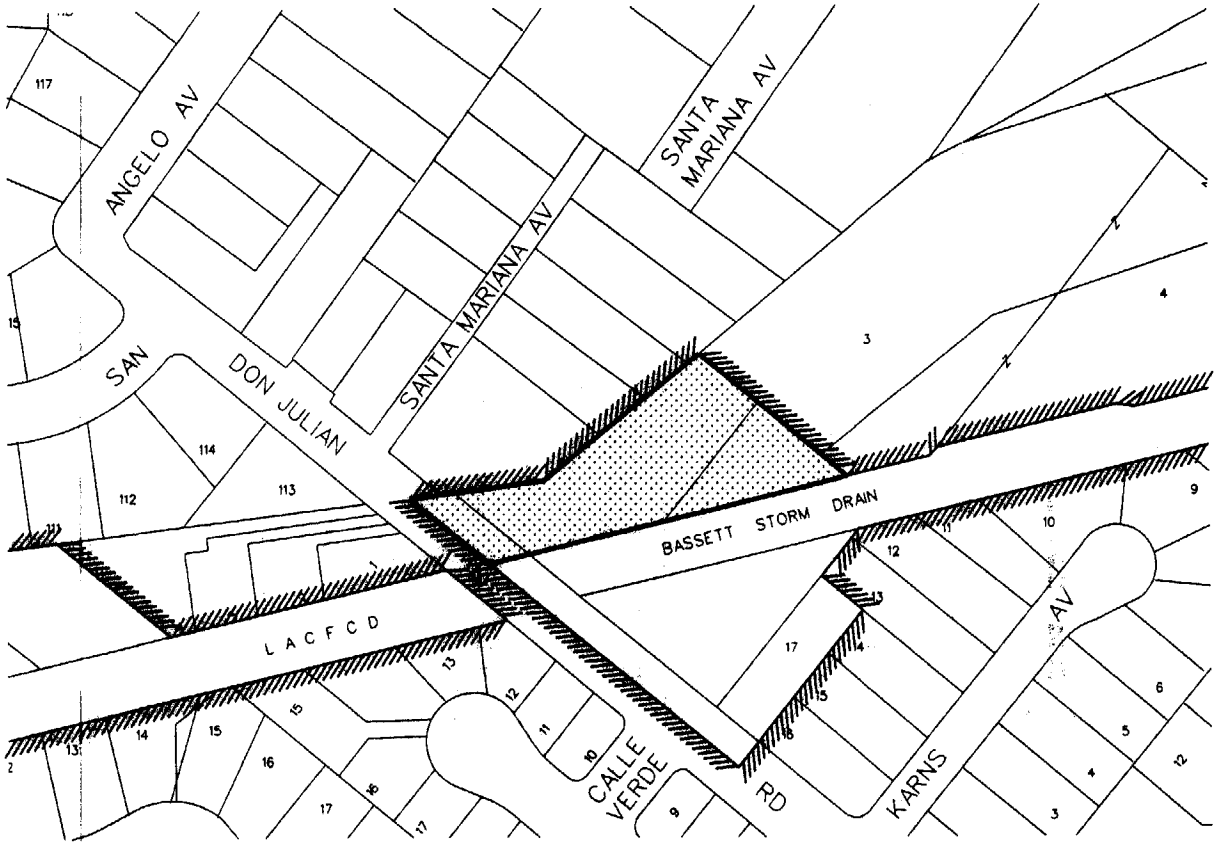

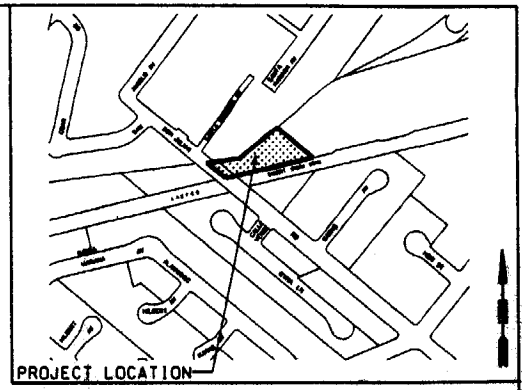

VICINITY MAP T. G. page 637-G4

TRA
02228

1 in = 100ft

LEGEND

PROPOSED ANNEXATION AREA

EXISTING LIGHTING DISTRICT CLMD 1687

PROPOSED ANNEXATION TO COUNTY LIGHTING MAINTENANCE DISTRICT 1687 AND COUNTY LIGHTING DISTRICT LLA-1.

UNINCORPORATED ZONE

LOS ANGELES COUNTY DEPARTMENT OF PUBLIC WORKS
TRAFFIC AND LIGHTING DIVISION
STREET LIGHTING SECTION

CLMD 1687
BASSETT AREA

Prepared By T.G.	Sheet 1 of 1	SUP. DIST. 1
Recommended By [signature]		Date 02/09/2006
Approved By [signature]		Date 2/13/06

PM 62823

PARCEL MAP 62824

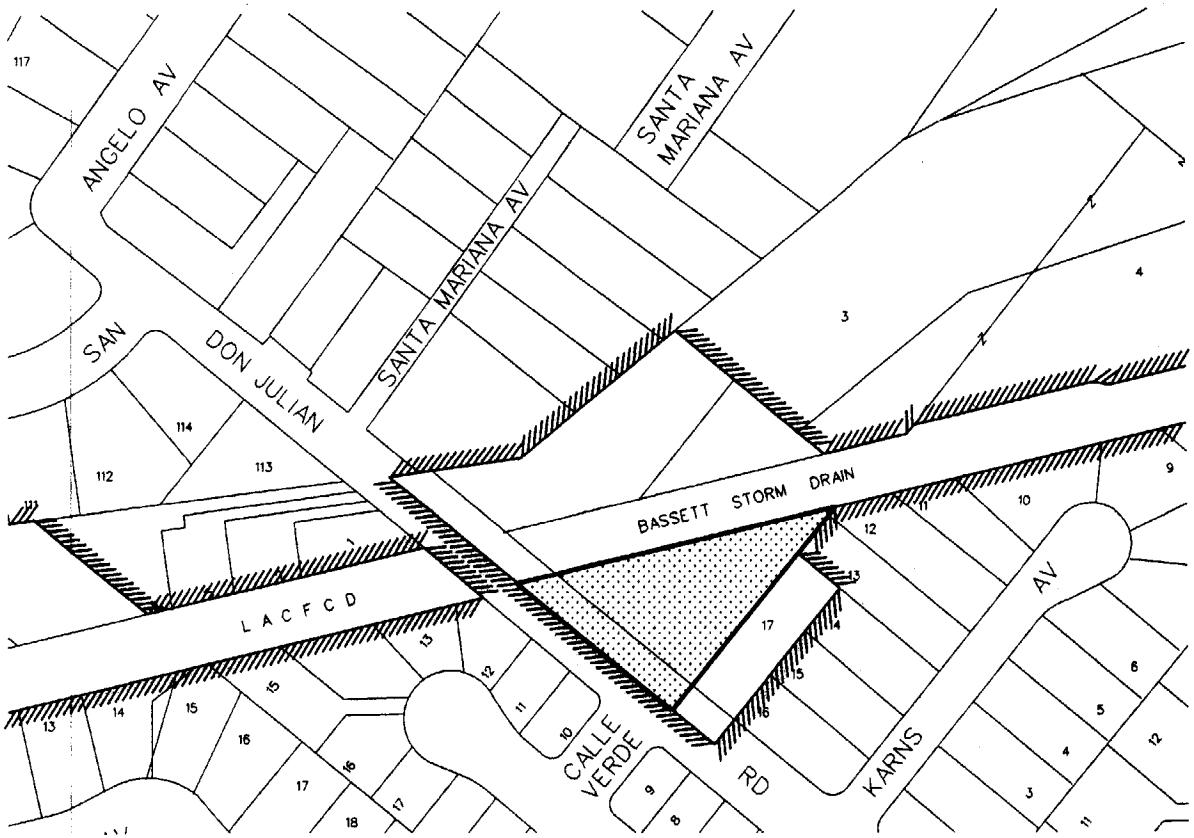

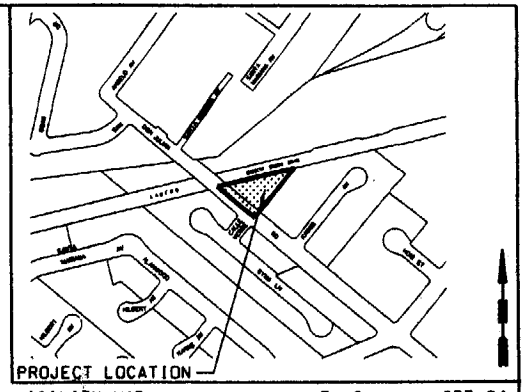

VICINITY MAP T. G. page 637-G4

TRA
02228

1in = 100ft

LEGEND

PROPOSED ANNEXATION AREA

EXISTING LIGHTING DISTRICT CLMD 1687

PROPOSED ANNEXATION TO COUNTY LIGHTING MAINTENANCE DISTRICT 1687 AND COUNTY LIGHTING DISTRICT LLA-1.

UNINCORPORATED ZONE

LOS ANGELES COUNTY DEPARTMENT OF PUBLIC WORKS
TRAFFIC AND LIGHTING DIVISION
STREET LIGHTING SECTION

CLMD 1687
BASSESTT AREA

Prepared By T.G.	Sheet 1 of 1	SUP. DIST. 1
Recommended By [signature]		Date 02/09/2006
Approved By [signature]		Date 2/13/06

PM 62824

TRACT 53982

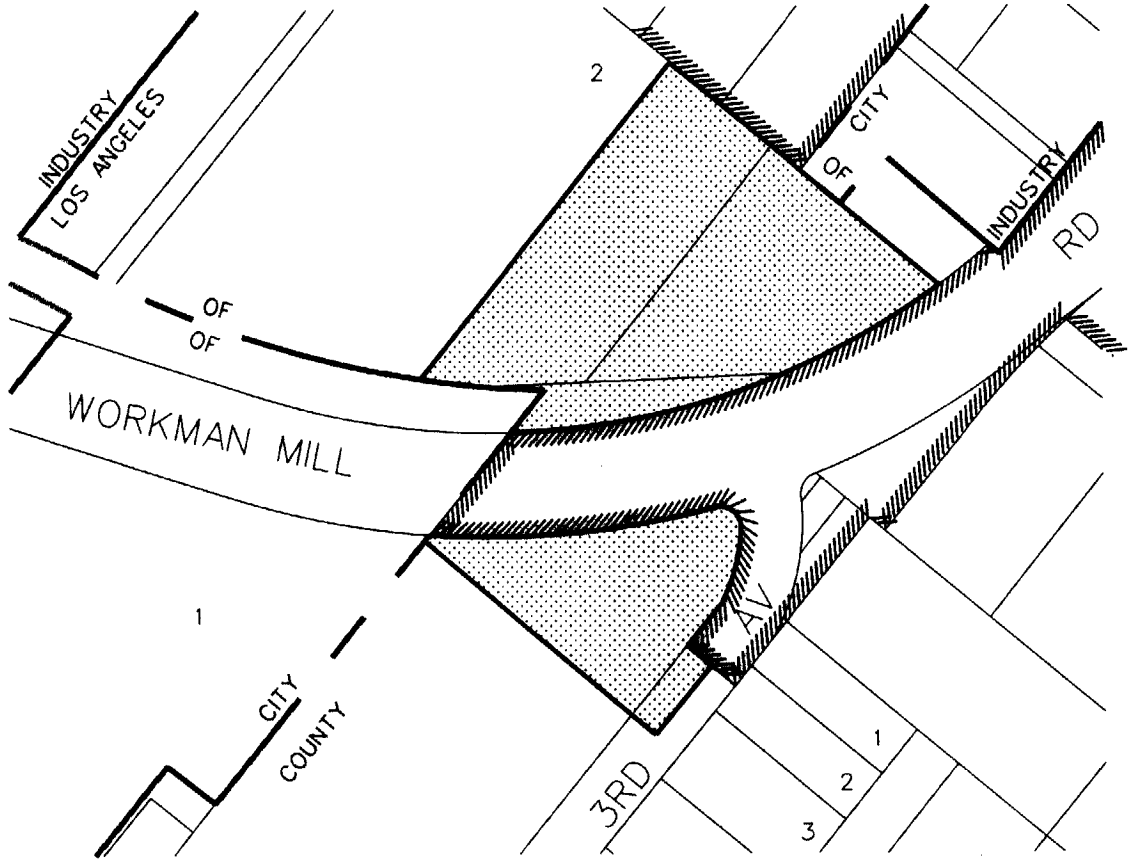

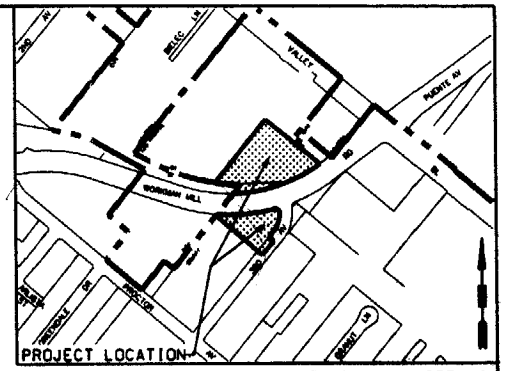

VICINITY MAP T. G. page 637-J4

TRA
2225
2228

1in = 100ft

LEGEND

- PROPOSED ANNEXATION AREA
- EXISTING LIGHTING DISTRICT 1687
- CITY / COUNTY BOUNDARY

PROPOSED ANNEXATION TO COUNTY LIGHTING MAINTENANCE DISTRICT 1687 AND COUNTY LIGHTING DISTRICT LLA-1.

UNINCORPORATED ZONE

LOS ANGELES COUNTY DEPARTMENT OF PUBLIC WORKS
TRAFFIC AND LIGHTING DIVISION
STREET LIGHTING SECTION

CLMD 1687
AVOCADO HEIGHTS AREA

Prepared By TD	Sheet 1 of 1	SUP. DIST. 1
Recommended By		Date
Approved By		Date 12/19/25

TR 53982

PARCEL MAP 61779

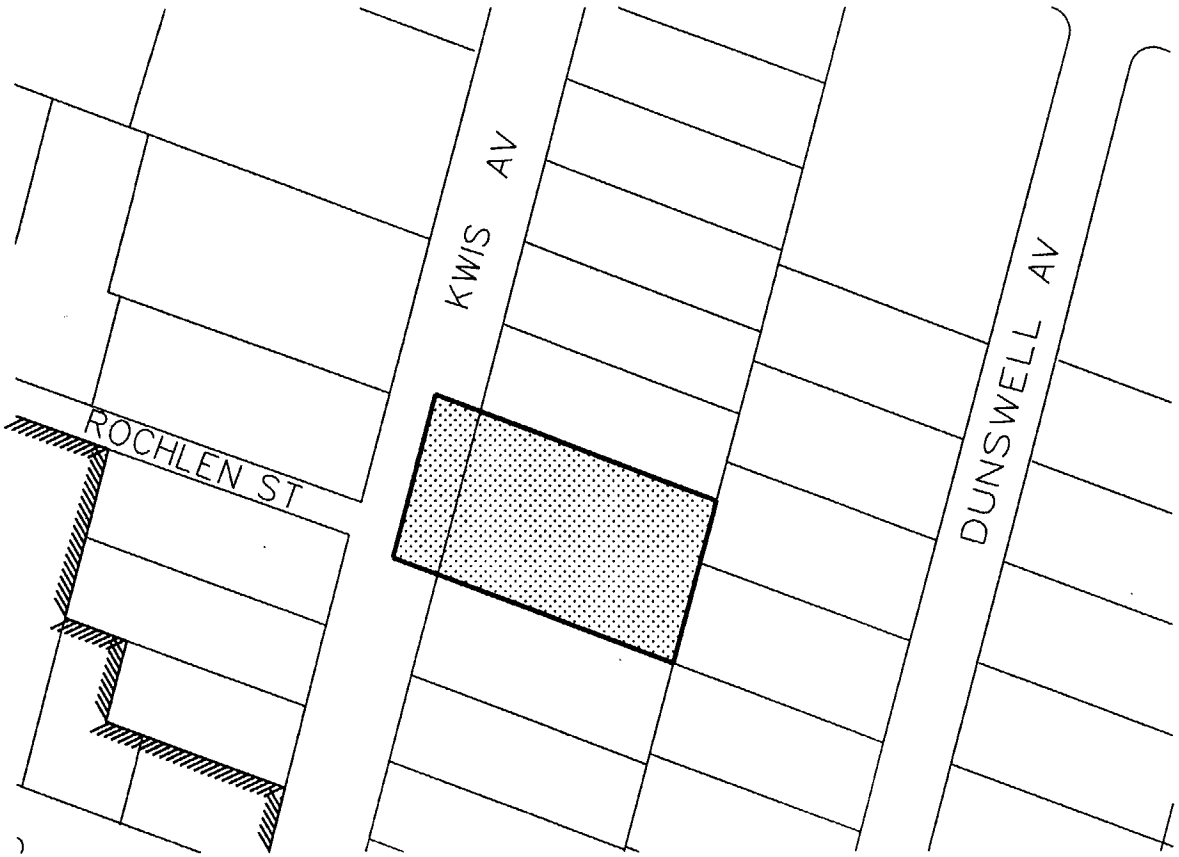

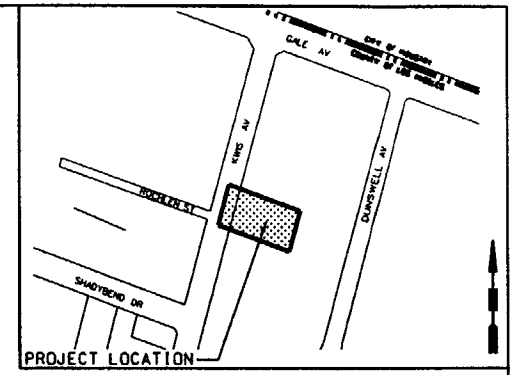

VICINITY MAP T. G. page 678-B2

TRA
11980

1in = 800ft

LEGEND

PROPOSED ANNEXATION AREA

EXISTING LIGHTING DISTRICT

PROPOSED ANNEXATION TO COUNTY LIGHTING MAINTENANCE DISTRICT 1687 AND COUNTY LIGHTING DISTRICT LLA-1.

UNINCORPORATED ZONE

LOS ANGELES COUNTY DEPARTMENT OF PUBLIC WORKS
TRAFFIC AND LIGHTING DIVISION
STREET LIGHTING SECTION

CLMD 1687
HACIENDA HEIGHTS AREA

Prepared By T.G.	Sheet 1 of 1	SUP. DIST. 4
Recommended By		Date 12/21/2005
Approved By		Date 12/21/05

PARCEL MAP 61779

PARCEL MAP 60823

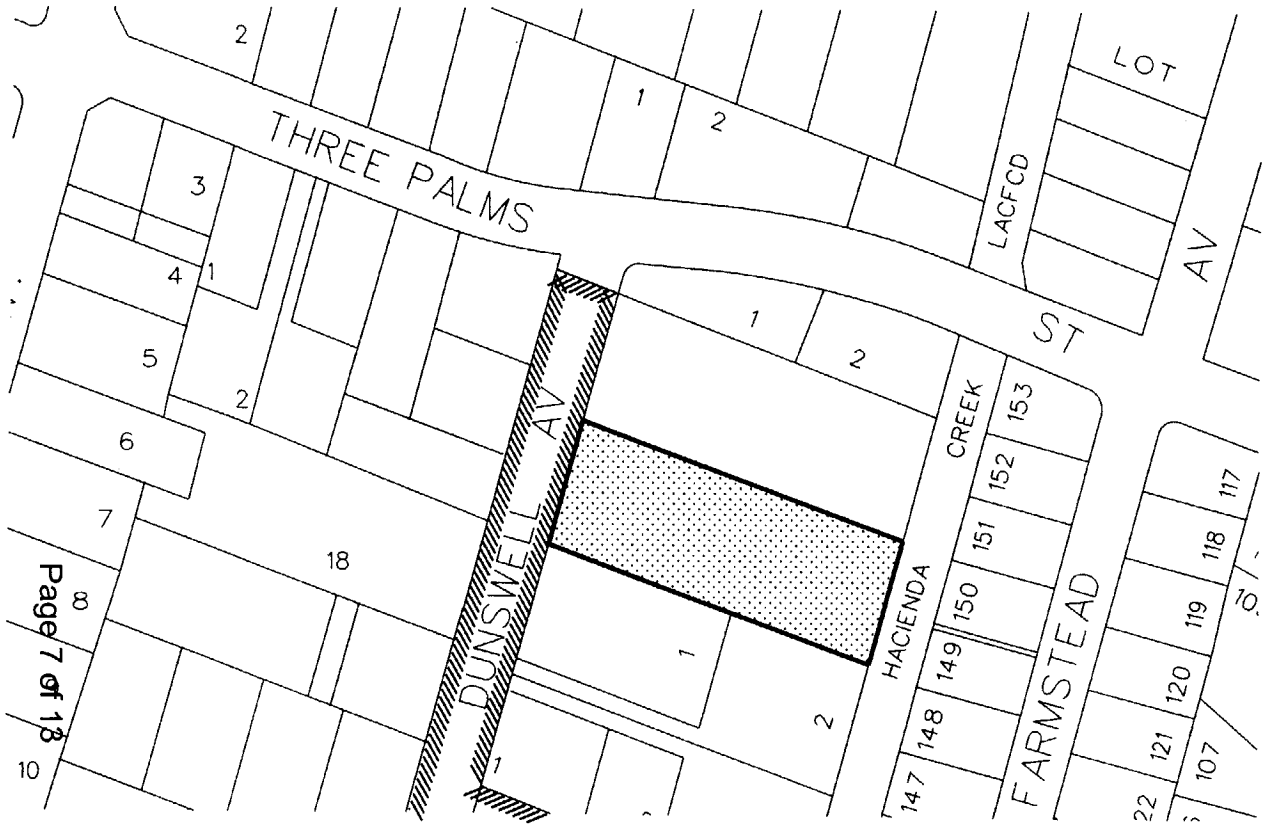

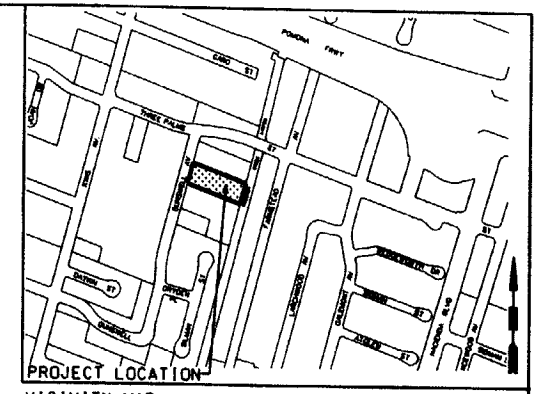

VICINITY MAP T. G. page 678-B2

TRA
11980

1 in = 100ft

LEGEND

PROPOSED ANNEXATION AREA

EXISTING LIGHTING DISTRICT CLMD 1687

PROPOSED ANNEXATION TO COUNTY LIGHTING MAINTENANCE DISTRICT 1687 AND COUNTY LIGHTING DISTRICT LLA-1.

UNINCORPORATED ZONE

LOS ANGELES COUNTY DEPARTMENT OF PUBLIC WORKS
TRAFFIC AND LIGHTING DIVISION
STREET LIGHTING SECTION

CLMD 1687
HACIENDA HEIGHTS AREA

Prepared By TG	Sheet 1 of 1	SUP. DIST. 4
Recommended By		Date 12/2/2005
Approved By		Date 12/22/05

PM 60823

TRACT 60611

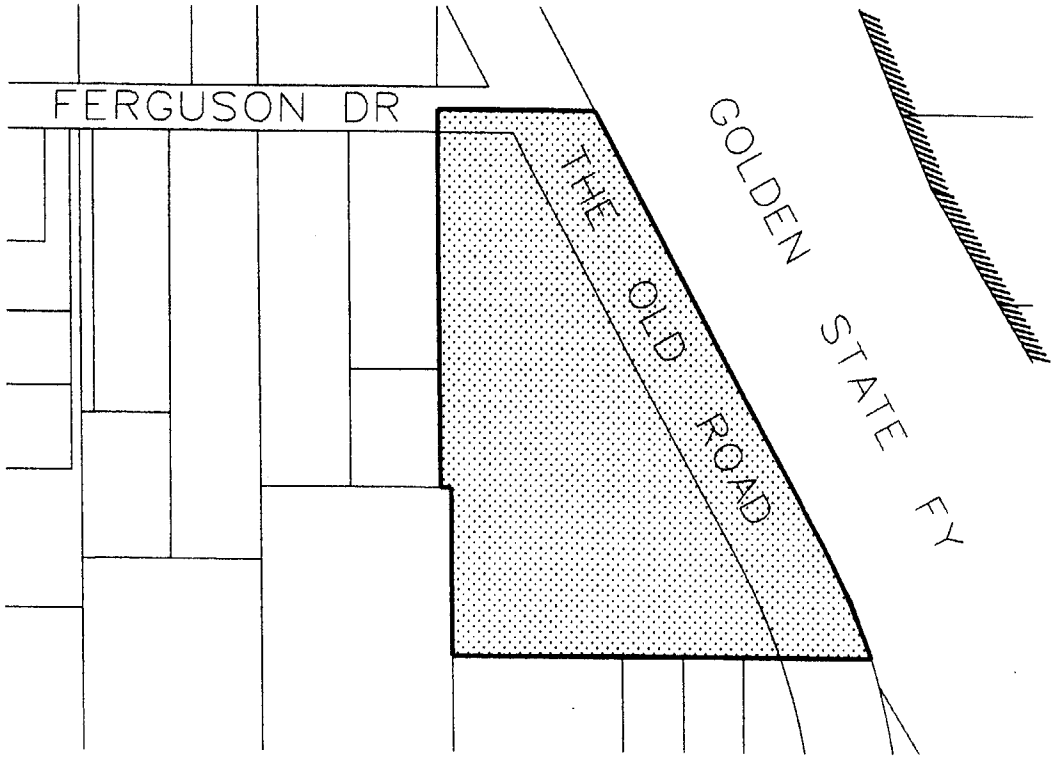

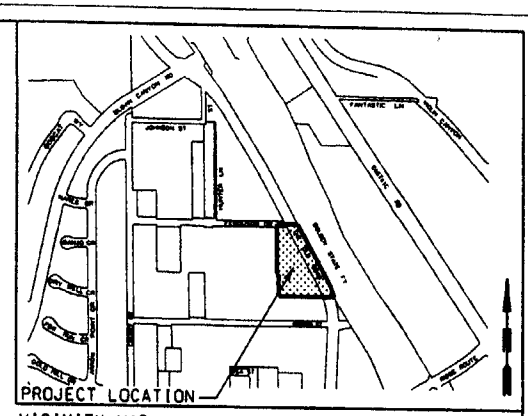

VICINITY MAP T. G. page 4369-G7

TRA
8986

1 in = 100ft

LEGEND

PROPOSED ANNEXATION AREA

EXISTING LIGHTING DISTRICT 1687

PROPOSED ANNEXATION TO COUNTY LIGHTING MAINTENANCE DISTRICT 1687 AND COUNTY LIGHTING DISTRICT LLA-1.

UNINCORPORATED ZONE

LOS ANGELES COUNTY DEPARTMENT OF PUBLIC WORKS
TRAFFIC AND LIGHTING DIVISION
STREET LIGHTING SECTION

CLMD 1687
CASTAIC AREA

Prepared By T.G.	Sheet 1 of 1	SUP. DIST. 5
Recommended By [signature]		Date 01/26/2006
Approved By [signature]		Date 1/26/06

TR 60611

TRACT 60674

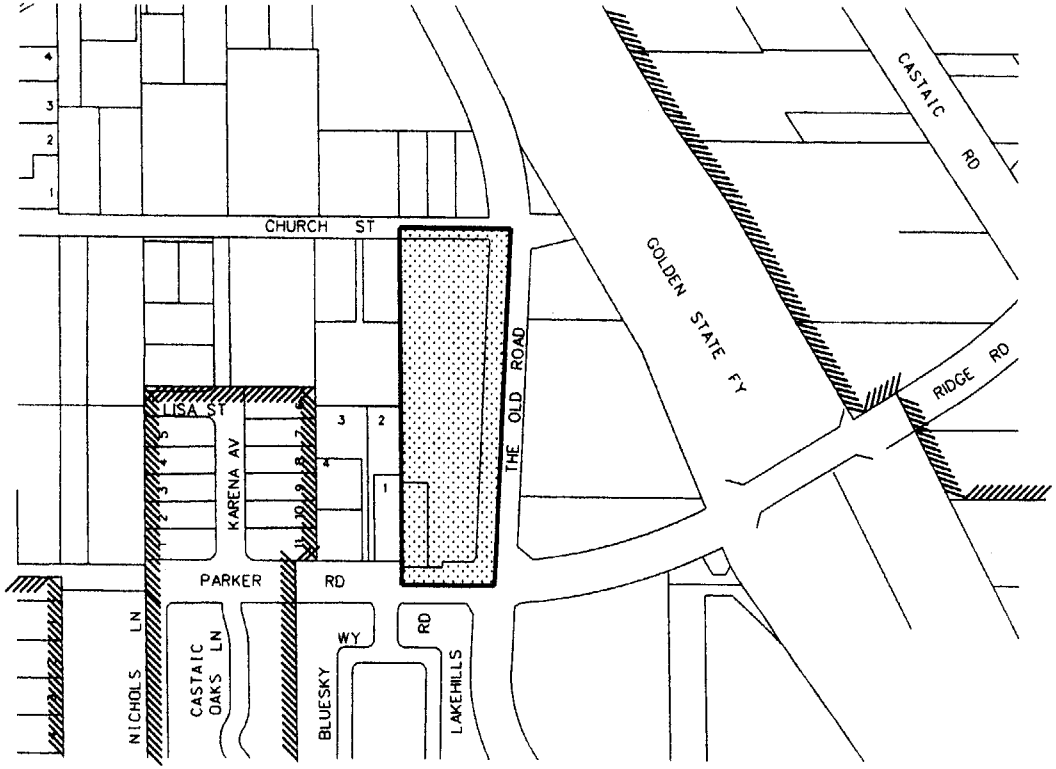

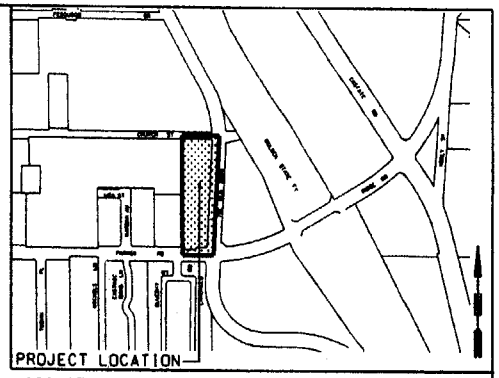

VICINITY MAP T. G. page 4369-G7

TRA
8986

1in = 200ft

LEGEND

PROPOSED ANNEXATION AREA

EXISTING LIGHTING DISTRICT 1687

PROPOSED ANNEXATION TO COUNTY LIGHTING MAINTENANCE DISTRICT 1687 AND COUNTY LIGHTING DISTRICT LLA-1.

UNINCORPORATED ZONE

LOS ANGELES COUNTY DEPARTMENT OF PUBLIC WORKS
TRAFFIC AND LIGHTING DIVISION
STREET LIGHTING SECTION

CLMD 1687
CASTAIC AREA

Prepared By TG	Sheet 1 of 1	SUP. DIST. 5
Recommended By		Date 12/20/2005
Approved By		Date 1/25/06

TR 60674

L 023-2004

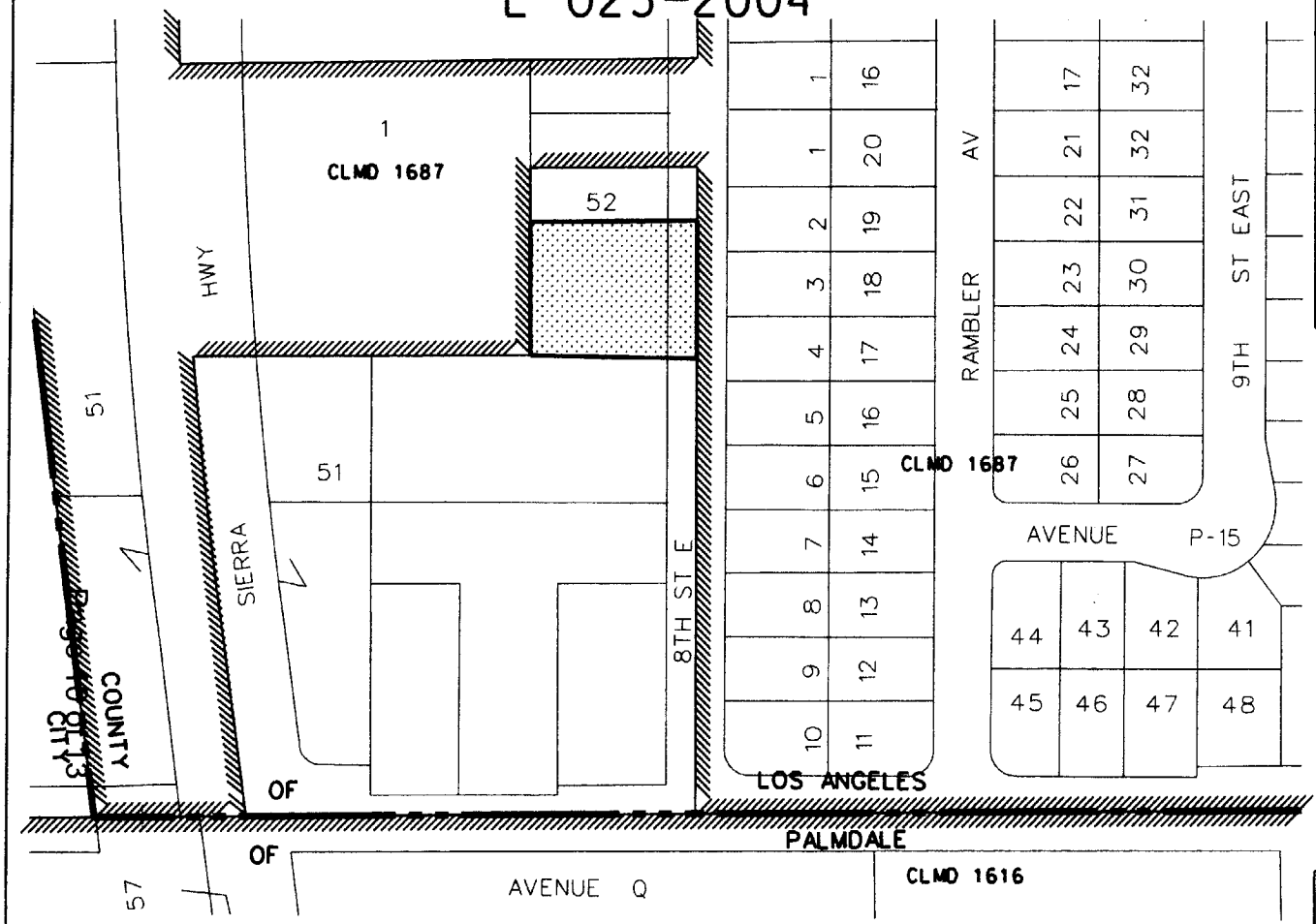

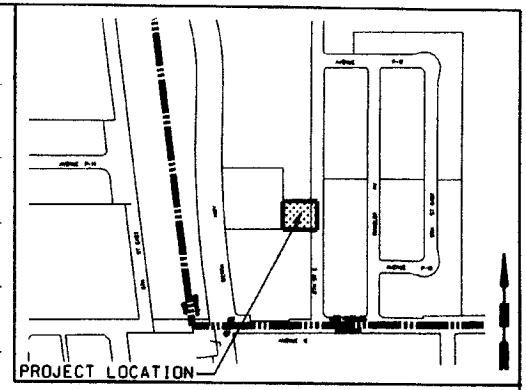

VICINITY MAP T. G. page 4196-B6

TRA
07056

1 in = 100ft

LEGEND

PROPOSED ANNEXATION AREA

EXISTING LIGHTING DISTRICT CLMD 1616 & CLMD 1687

CITY / COUNTY BOUNDARY

PROPOSED ANNEXATION TO COUNTY LIGHTING MAINTENANCE DISTRICT 1687 AND COUNTY LIGHTING DISTRICT LLA-1.

UNINCORPORATED ZONE

LOS ANGELES COUNTY DEPARTMENT OF PUBLIC WORKS
TRAFFIC AND LIGHTING DIVISION
STREET LIGHTING SECTION

CLMD 1687
PALMDALE AREA

Prepared By	Sheet	SUP. DIST.
T.G.	1 of 1	5

Recommended By _____ Date 02/21/2006

Approved By _____ Date 2/22/06

APPENDIX A

PROPOSED ANNEXATION OF APPROVED TENTATIVE SUBDIVISION TERRITORIES AND LEVYING OF ASSESSMENTS COUNTY OF LOS ANGELES DEPARTMENT OF PUBLIC WORKS

Subdivision Project	LLA-1 Zone	CLMD	Sup. Dist.	Area	Location	Majority Protest (Yes or No)
PM 62823	Unincorporated	1687	1	Basset	Don Julian Rd./ Santa Mariana Ave.	
PM 62824	Unincorporated	1687	1	Basset	Don Julian Rd./ Karns Ave.	
TR 53982	Unincorporated	1687	1	Avocado Heights	Workman Mill Rd./ 3rd Ave.	
PM 61779	Unincorporated	1687	4	Hacienda Heights	Kwis Ave./ Rochlen St.	
PM 60823	Unincorporated	1687	4	Hacienda Heights	Dunswell Ave./ Three Palms Ave.	
TR 60611	Unincorporated	1687	5	Castaic	The Old Rd./ Ferguson Dr.	
TR 60674	Unincorporated	1687	5	Castaic	The Old Rd./ Church St.	
L 023-2004	Unincorporated	1687	5	Palmdale	8th St. E/ Ave. Q	

SECTION 8. Tuesday,_____, at 9:30 a.m., is the day and hour of the public hearing, at the Chambers of the Board of Supervisors of the County of Los Angeles, in Room 381B of the Kenneth Hahn Hall of Administration, 500 West Temple Street (corner of Temple Street and Grand Avenue), Los Angeles, California 90012, the place fixed by said Board of Supervisors when and where any and all interested persons may hear the proposal and be heard regarding the proposed street lighting assessments in the territory proposed for annexation to County Lighting District LLA-1, Unincorporated Zone.

The foregoing Resolution was on the _____ day of _____, 2006, adopted by the Board of Supervisors of the County of Los Angeles and ex officio the governing body of all other special assessment and taxing districts, agencies, and authorities for which said Board so acts.

SACHI A. HAMAI
Executive Officer of the
Board of Supervisors of the
County of Los Angeles

By_____
Deputy

APPROVED AS TO FORM:

RAYMOND G. FORTNER, JR.
County Counsel

By_____
Deputy

COUNTY OF LOS ANGELES
BOARD OF SUPERVISORS
RESOLUTION ORDERING ANNEXATION OF
APPROVED TENTATIVE SUBDIVISION TERRITORIES TO
COUNTY LIGHTING MAINTENANCE DISTRICT 1687
AND COUNTY LIGHTING DISTRICT LLA-1, UNINCORPORATED ZONE
CONFIRMING A DIAGRAM AND ASSESSMENT,
AND LEVYING OF ASSESSMENTS
WITHIN THE ANNEXED TERRITORIES FOR
FISCAL YEAR 2007-08

WHEREAS, the Board of Supervisors on _____, adopted a Resolution of Intention to Annex Approved Tentative Subdivision Territories to County Lighting Maintenance District 1687 and County Lighting District LLA-1, Unincorporated Zone and Order the Levying of Assessments within the Annexed Territories for Fiscal Year 2007-08 to provide funds for the operation of street lights in the annexed subdivision territories pursuant to provisions of the Improvement Act of 1911 and the Landscape and Lighting Act of 1972; and

WHEREAS, the Executive Officer of the Board caused the notice of public hearing to be mailed to all property owners within the territory subject to the proposed annexation and levying of an assessment at least 45 days prior to the date set for public hearing; and

WHEREAS, Public Works mailed an assessment ballot and a notice to property owners of identified parcels within the approved tentative subdivision territories proposed for annexation, pursuant to Article XIIID of the California Constitution, to indicate support of or opposition to the matter of an assessment; and

WHEREAS, said Board of Supervisors has heard all testimony and evidence with regard to the annexation and levying of assessments, has tabulated the returned assessment ballots concerning the proposed assessments for approved tentative subdivision territories shown in Appendix A, and has made a determination on whether a majority protest exists.

NOW, THEREFORE, BE IT RESOLVED, by the Board of Supervisors of the County of Los Angeles that:

SECTION 1. The Board of Supervisors hereby finds that the public interest and convenience require the operation and maintenance of the street lighting improvements within the approved tentative subdivision territories proposed for annexation to County Lighting Maintenance District 1687 and County Lighting District LLA-1, provided that no majority protest exists within a proposed annexation area.

SECTION 2. The Board of Supervisors hereby authorizes the annexation of approved tentative subdivision territories listed in Appendix A to County Lighting Maintenance District 1687 and County Lighting District LLA-1, Unincorporated Zone, with the exception where a majority protest exists.

SECTION 3. The Board of Supervisors hereby determines that the territories identified will be benefited by the annexation to County Lighting Maintenance District 1687 and County Lighting District LLA-1, Unincorporated Zone, and hereby authorizes the boundaries of said lighting districts be altered to include said benefited territories and zones.

SECTION 4. The adoption of these Resolutions constitute the levying of assessments for all lots and parcels within those subdivision areas annexed to County Lighting District LLA-1, Unincorporated Zone for the Fiscal Year commencing July 1, 2007, and ending June 30, 2008.

SECTION 5. The amounts to be assessed for the expense of the operation and maintenance as described in said Resolution, shall be levied and collected in the same manner and by the same officers as taxes for County purposes and shall be disbursed and expended for operation, maintenance, and service of said lighting district, all as described in the Resolution of Intention.

SECTION 6. The Executive Officer of the Board is hereby authorized and directed to file a certified copy of these Resolutions upon their adoption with the County Assessor, Ownership Services Section (Attention Soledad Osborne); and with the Auditor-Controller, Tax Section (Attention Kelvin Aikens).

SECTION 7. Notwithstanding the foregoing, the above annexation of the approved tentative subdivision territories listed in Appendix A to the County Lighting Maintenance District 1687 and County Lighting District LLA-1, Unincorporated Zone, is conditioned upon, and shall not become effective unless the legal descriptions for the annexation areas are approved as to definiteness and certainty by the County Assessor and, when legally required, the final subdivision maps are approved and recorded with the Registrar-Recorder of the County of Los Angeles.

APPENDIX A

PROPOSED ANNEXATION OF APPROVED TENTATIVE SUBDIVISION TERRITORIES AND LEVYING OF ASSESSMENTS COUNTY OF LOS ANGELES DEPARTMENT OF PUBLIC WORKS

Subdivision Project	LLA-1 Zone	CLMD	Sup. Dist.	Area	Location	Majority Protest (Yes or No)
PM 62823	Unincorporated	1687	1	Basset	Don Julian Rd./ Santa Mariana Ave.	
PM 62824	Unincorporated	1687	1	Basset	Don Julian Rd./ Karns Ave.	
TR 53982	Unincorporated	1687	1	Avocado Heights	Workman Mill Rd./ 3rd Ave.	
PM 61779	Unincorporated	1687	4	Hacienda Heights	Kwis Ave./ Rochlen St.	
PM 60823	Unincorporated	1687	4	Hacienda Heights	Dunswell Ave./ Three Palms Ave.	
TR 60611	Unincorporated	1687	5	Castaic	The Old Rd./ Ferguson Dr.	
TR 60674	Unincorporated	1687	5	Castaic	The Old Rd./ Church St.	
L 023-2004	Unincorporated	1687	5	Palmdale	8th St. E/ Ave. Q	

The foregoing Resolution was on the _____ day of _____, 2006, adopted by the Board of Supervisors of the County of Los Angeles and ex officio the governing body of all other special assessment and taxing districts, agencies, and authorities for which said Board so acts.

SACHI A. HAMAI
Executive Officer of the
Board of Supervisors of the
County of Los Angeles

By_____
Deputy

APPROVED AS TO FORM:

RAYMOND G. FORTNER, JR.
County Counsel

By_____
Deputy

JOINT RESOLUTION OF THE BOARD OF SUPERVISORS OF THE COUNTY OF LOS ANGELES; THE BOARD OF DIRECTORS OF THE GREATER LOS ANGELES COUNTY VECTOR CONTROL DISTRICT; THE BOARD OF DIRECTORS OF THE COUNTY SANITATION DISTRICT NO. 15 OF LOS ANGELES COUNTY (COUNTY SANITATION DISTRICT NO. 15); AND THE BOARD OF DIRECTORS OF THE UPPER SAN GABRIEL VALLEY MUNCIPAL WATER DISTRICT APPROVING AND ACCEPTING THE NEGOTIATED EXCHANGE OF PROPERTY TAX REVENUES RESULTING FROM ANNEXATION OF PARCEL MAP NO. 62823 AND PARCEL MAP NO. 62824 TO COUNTY LIGHTING MAINTENANCE DISTRICT 1687

WHEREAS, pursuant to Section 99.01 of the Revenue and Taxation Code, prior to the effective date of any jurisdictional change that will result in a special district providing one or more services to an area where those services have not previously been provided by any local agency, the special district and each local agency that receives an apportionment of property tax revenue from the area must negotiate an exchange of property tax increment generated in the area subject to the jurisdictional change and attributable to those local agencies; and

WHEREAS, the Board of Supervisors of the County of Los Angeles, acting on behalf of the County of Los Angeles, the Los Angeles County Library, the Los Angeles County Road District No. 1, and the Consolidated Fire Protection District of Los Angeles County, the Los Angeles County Flood Control Drainage Improvement District, and the Los Angeles County Flood Control District; the Board of Directors of the Greater Los Angeles County Vector Control District; the Board of Directors of the County Sanitation District No. 15 of Los Angeles County (County Sanitation District No.15); and the Board of Directors of the Upper San Gabriel Valley Municipal Water District have determined that the amount of property tax revenue to be exchanged between their respective agencies as a result of the annexation proposal identified as Parcel Map No. 62823 and Parcel Map No. 62824 to County Lighting Maintenance District 1687 is as shown on the enclosed Property Tax Transfer Resolution Worksheets.

NOW, THEREFORE, BE IT RESOLVED AS FOLLOWS:

1. The negotiated exchange of property tax revenues between the County of Los Angeles, the Los Angeles County Library, the Los Angeles County Road District No. 1, the Consolidated Fire Protection District of Los Angeles County, the Los Angeles County Flood Control Drainage Improvement District, and the Los Angeles County Flood Control District; the Greater Los Angeles County Vector Control District; the County Sanitation District No. 15; and the Upper San Gabriel Municipal Water District resulting from the annexation proposal identified as Parcel Map No. 62823 and Parcel Map No. 62824 to County Lighting Maintenance District 1687 is approved and accepted.

2. For fiscal years commencing on or after July 1, 2006, or the July 1 after the effective date of this jurisdictional change, whichever is later, the property tax revenue increment generated from the area within Parcel Map No. 62823 (Tax Rate Area 02228) and Parcel Map No. 62824 (Tax Rate Area 02228) shall be allocated to the affected agencies as indicated in the enclosed Property Tax Transfer Resolution Worksheets.

3. If at any time after the effective date of this Resolution, the calculations used herein to determine initial property tax transfers or the data used to perform those calculations are found to be incorrect, thus producing an improper or inaccurate property tax transfer, the property tax transfer shall be recalculated and the corrected transfer shall be implemented for the next fiscal year, and any amounts of property tax received in excess of that which is proper shall be refunded to the appropriate agency.

PASSED, APPROVED, AND ADOPTED this 13 day of APRIL, 2006, by the following vote:

AYES: 29

NOES: 0

ABSENT: 6

ABSTAIN: 0

GREATER LOS ANGLELS COUNTY
VECTOR CONTROL DISTRICT

Chairperson, Board of Directors

ATTEST:

Secretary

4-14-06
Date

NOW, THEREFORE, BE IT RESOLVED AS FOLLOWS:

1. The negotiated exchange of property tax revenues between the County of Los Angeles, the Los Angeles County Library, the Los Angeles County Road District No. 1, the Consolidated Fire Protection District of Los Angeles County, the Los Angeles County Flood Control Drainage Improvement District, and the Los Angeles County Flood Control District; the Greater Los Angeles County Vector Control District; the County Sanitation District No. 15; and the Upper San Gabriel Municipal Water District resulting from the annexation proposal identified as Parcel Map No. 62823 and Parcel Map No. 62824 to County Lighting Maintenance District 1687 is approved and accepted.

2. For fiscal years commencing on or after July 1, 2006, or the July 1 after the effective date of this jurisdictional change, whichever is later, the property tax revenue increment generated from the area within Parcel Map No. 62823 (Tax Rate Area 02228) and Parcel Map No. 62824 (Tax Rate Area 02228) shall be allocated to the affected agencies as indicated in the enclosed Property Tax Transfer Resolution Worksheets.

3. If at any time after the effective date of this Resolution, the calculations used herein to determine initial property tax transfers or the data used to perform those calculations are found to be incorrect, thus producing an improper or inaccurate property tax transfer, the property tax transfer shall be recalculated and the corrected transfer shall be implemented for the next fiscal year, and any amounts of property tax received in excess of that which is proper shall be refunded to the appropriate agency.

PASSED, APPROVED, AND ADOPTED this 22 day of March, 2006, by the following vote:

AYES: Eighteen (18)

NOES: None

ABSENT: Three (3)

ABSTAIN: None

COUNTY SANITATION DISTRICT NO. 15
OF LOS ANGELES COUNTY

Margaret Clark
Chairperson, Board of Directors

ATTEST:

Secretary

MAR 22 2006
Date

NOW, THEREFORE, BE IT RESOLVED AS FOLLOWS:

1. The negotiated exchange of property tax revenues between the County of Los Angeles, the Los Angeles County Library, the Los Angeles County Road District No. 1, the Consolidated Fire Protection District of Los Angeles County, the Los Angeles County Flood Control Drainage Improvement District, and the Los Angeles County Flood Control District; the Greater Los Angeles County Vector Control District; the County Sanitation District No. 15; and the Upper San Gabriel Municipal Water District resulting from the annexation proposal identified as Parcel Map No. 62823 and Parcel Map No. 62824 to County Lighting Maintenance District 1687 is approved and accepted.

2. For fiscal years commencing on or after July 1, 2006, or the July 1 after the effective date of this jurisdictional change, whichever is later, the property tax revenue increment generated from the area within Parcel Map No. 62823 (Tax Rate Area 02228) and Parcel Map No. 62824 (Tax Rate Area 02228) shall be allocated to the affected agencies as indicated in the enclosed Property Tax Transfer Resolution Worksheets.

3. If at any time after the effective date of this Resolution, the calculations used herein to determine initial property tax transfers or the data used to perform those calculations are found to be incorrect, thus producing an improper or inaccurate property tax transfer, the property tax transfer shall be recalculated and the corrected transfer shall be implemented for the next fiscal year, and any amounts of property tax received in excess of that which is proper shall be refunded to the appropriate agency.

PASSED, APPROVED, AND ADOPTED this 4th day of April, 2006, by the following vote:

AYES: 5

NOES: 0

ABSENT: 0

ABSTAIN: 0

UPPER SAN GABRIEL VALLEY
MUNICIPAL WATER DISTRICT

Chairperson, Board of Directors

ATTEST:

Secretary

4-4-06
Date

ANNEXATION TO: CO LIGHTING MAINT DIST NO 1687
ACCOUNT NUMBER: 019.40
TRA: 02228
EFFECTIVE DATE: 07/01/2006
ANNEXATION NUMBER: PM 62823 PROJECT NAME: PARCEL MAP NO. 62823

DISTRICT SHARE: 0.020460148

ACCOUNT #	TAXING AGENCY	CURRENT TAX SHARE	PERCENT	PROPOSED DIST SHARE	ALLOCATED SHARE	ADJUSTMENTS	NET SHARE
001.05	LOS ANGELES COUNTY GENERAL	0.303510274	30.3521 %	0.020460148	0.006209875	-0.006354760	0.297155514
001.20	L.A. COUNTY ACCUM CAP OUTLAY	0.000110947	0.0110 %	0.020460148	0.000002269	0.000000000	0.000110947
003.01	L A COUNTY LIBRARY	0.022571853	2.2571 %	0.020460148	0.000461823	-0.000461823	0.022110030
005.05	ROAD DIST # 1	0.005679020	0.5679 %	0.020460148	0.000116193	-0.000116193	0.005562827
007.30	CONSOL. FIRE PRO.DIST.OF L.A.CO.	0.170588942	17.0588 %	0.020460148	0.003490275	-0.003490275	0.167098667
007.31	L A C FIRE-FFW	0.006970473	0.6970 %	0.020460148	0.000142616	0.000000000	0.006970473
030.10	L.A.CO.FL.CON.DR.IMP.DIST.MAINT.	0.001662250	0.1662 %	0.020460148	0.000034009	-0.000034009	0.001628241
030.70	LA CO FLOOD CONTROL MAINT	0.009407094	0.9407 %	0.020460148	0.000192470	-0.000192470	0.009214624
061.80	GREATER L A CO VECTOR CONTROL	0.000358591	0.0358 %	0.020460148	0.000007336	-0.000007336	0.000351255
066.50	CO SANIT DIST NO 15 OPERATING	0.012730121	1.2730 %	0.020460148	0.000260460	-0.000260460	0.012469661
368.05	UPPER SAN GAB. VY. MUN. WATER	0.000547699	0.0547 %	0.020460148	0.000011206	-0.000011206	0.000536493
400.00	EDUCATIONAL REV AUGMENTATION FD	0.069138904	6.9138 %	0.020460148	0.001414592	EXEMPT	0.069138904
400.01	EDUCATIONAL AUG FD IMPOUND	0.131877650	13.1877 %	0.020460148	0.002698236	EXEMPT	0.131877650
400.15	COUNTY SCHOOL SERVICES	0.001375922	0.1375 %	0.020460148	0.000028151	EXEMPT	0.001375922
400.21	CHILDREN'S INSTIL TUITION FUND	0.002730791	0.2730 %	0.020460148	0.000055872	EXEMPT	0.002730791
809.04	MT.SAN ANTONIO COMMUNITY COLLEGE	0.029472021	2.9472 %	0.020460148	0.000603001	EXEMPT	0.029472021
809.20	MT SAN ANTONIO CHILDRENS CTR FD	0.000284471	0.0284 %	0.020460148	0.000005820	EXEMPT	0.000284471
821.03	BASSETT UNIFIED SCHOOL DISTRICT	0.219931624	21.9931 %	0.020460148	0.004499833	EXEMPT	0.219931624
821.06	CO.SCH.SERV.FD.- BASSETT	0.009816925	0.9816 %	0.020460148	0.000200855	EXEMPT	0.009816925

ANNEXATION NUMBER: PM 62823 PROJECT NAME: PARCEL MAP NO. 62823 TRA: 02228

ACCOUNT #	TAXING AGENCY	CURRENT TAX SHARE	PERCENT	PROPOSED DIST SHARE	ALLOCATED SHARE	ADJUSTMENTS	NET SHARE
821.07	DEV.CTR.HDCPD.MINOR-BASSETT	0.001234428	0.1234 %	0.020460148	0.000025256	EXEMPT	0.001234428
***019.40	CO LIGHTING MAINT DIST NO 1687	0.000000000	0.0000 %	0.020460148	0.000000000	0.000000000	0.010928532
	TOTAL:	1.000000000	100.0000 %		0.020460148	-0.010928532	1.000000000

ANNEXATION TO: CO LIGHTING MAINT DIST NO 1687
ACCOUNT NUMBER: 019.40
TRA: 02228
EFFECTIVE DATE: 07/01/2006
ANNEXATION NUMBER: PM 62824 PROJECT NAME: PARCEL MAP NO. 62824

DISTRICT SHARE: 0.020460148

ACCOUNT #	TAXING AGENCY	CURRENT TAX SHARE	PERCENT	PROPOSED DIST SHARE	ALLOCATED SHARE	ADJUSTMENTS	NET SHARE
001.05	LOS ANGELES COUNTY GENERAL	0.303510274	30.3521 %	0.020460148	0.006209875	-0.006354760	0.297155514
001.20	L.A. COUNTY ACCUM CAP OUTLAY	0.000110947	0.0110 %	0.020460148	0.000002269	0.000000000	0.000110947
003.01	L A COUNTY LIBRARY	0.022571853	2.2571 %	0.020460148	0.000461823	-0.000461823	0.022110030
005.05	ROAD DIST # 1	0.005679020	0.5679 %	0.020460148	0.000116193	-0.000116193	0.005562827
007.30	CONSOL. FIRE PRO.DIST.OF L.A.CO.	0.170588942	17.0588 %	0.020460148	0.003490275	-0.003490275	0.167098667
007.31	L A C FIRE-FFW	0.006970473	0.6970 %	0.020460148	0.000142616	0.000000000	0.006970473
030.10	L.A.CO.FL.CON.DR.IMP.DIST.MAINT.	0.001662250	0.1662 %	0.020460148	0.000034009	-0.000034009	0.001628241
030.70	LA CO FLOOD CONTROL MAINT	0.009407094	0.9407 %	0.020460148	0.000192470	-0.000192470	0.009214624
061.80	GREATER L A CO VECTOR CONTROL	0.000358591	0.0358 %	0.020460148	0.000007336	-0.000007336	0.000351255
066.50	CO SANIT DIST NO 15 OPERATING	0.012730121	1.2730 %	0.020460148	0.000260460	-0.000260460	0.012469661
368.05	UPPER SAN GAB. VY. MUN. WATER	0.000547699	0.0547 %	0.020460148	0.000011206	-0.000011206	0.000536493
400.00	EDUCATIONAL REV AUGMENTATION FD	0.069138904	6.9138 %	0.020460148	0.001414592	EXEMPT	0.069138904
400.01	EDUCATIONAL AUG FD IMPOUND	0.131877650	13.1877 %	0.020460148	0.002698236	EXEMPT	0.131877650
400.15	COUNTY SCHOOL SERVICES	0.001375922	0.1375 %	0.020460148	0.000028151	EXEMPT	0.001375922
400.21	CHILDREN'S INSTIL TUITION FUND	0.002730791	0.2730 %	0.020460148	0.000055872	EXEMPT	0.002730791
809.04	MT.SAN ANTONIO COMMUNITY COLLEGE	0.029472021	2.9472 %	0.020460148	0.000603001	EXEMPT	0.029472021
809.20	MT SAN ANTONIO CHILDRENS CTR FD	0.000284471	0.0284 %	0.020460148	0.000005820	EXEMPT	0.000284471
821.03	BASSETT UNIFIED SCHOOL DISTRICT	0.219931624	21.9931 %	0.020460148	0.004499833	EXEMPT	0.219931624
821.06	CO.SCH.SERV.FD.- BASSETT	0.009816925	0.9816 %	0.020460148	0.000200855	EXEMPT	0.009816925

ANNEXATION NUMBER: PM 62824 PROJECT NAME: PARCEL MAP NO. 62824 TRA: 02228

ACCOUNT #	TAXING AGENCY	CURRENT TAX SHARE	PERCENT	PROPOSED DIST SHARE	ALLOCATED SHARE	ADJUSTMENTS	NET SHARE
821.07	DEV.CTR.HDCPD.MINOR-BASSETT	0.001234428	0.1234 %	0.020460148	0.000025256	EXEMPT	0.001234428
***019.40	CO LIGHTING MAINT DIST NO 1687	0.000000000	0.0000 %	0.020460148	0.000000000	0.000000000	0.010928532
	TOTAL:	1.000000000	100.0000 %		0.020460148	-0.010928532	1.000000000

The foregoing Resolution was on the _____ day of _____, 2006, adopted by the Board of Supervisors of the County of Los Angeles and ex officio the governing body of all other special assessment and taxing districts, agencies, and authorities for which said Board so acts.

SACHI A. HAMAI
Executive Officer of the
Board of Supervisors of the
County of Los Angeles

By _____
Deputy

APPROVED AS TO FORM:

RAYMOND G. FORTNER, JR.
County Counsel

By _____
Deputy

JOINT RESOLUTION OF
THE BOARD OF SUPERVISORS OF THE COUNTY OF LOS ANGELES; THE BOARD OF DIRECTORS OF THE GREATER LOS ANGELES COUNTY VECTOR CONTROL DISTRICT; THE BOARD OF DIRECTORS OF THE COUNTY SANITATION DISTRICT NO. 15 OF LOS ANGELES COUNTY (COUNTY SANITATION DISTRICT NO. 15); THE BOARD OF DIRECTORS OF THE UPPER SAN GABRIEL VALLEY MUNCIPAL WATER DISTRICT
APPROVING AND ACCEPTING THE NEGOTIATED EXCHANGE OF PROPERTY TAX REVENUES RESULTING FROM ANNEXATION OF TRACT NO. 53982 TO COUNTY LIGHTING MAINTENANCE DISTRICT 1687

WHEREAS, pursuant to Section 99.01 of the Revenue and Taxation Code, prior to the effective date of any jurisdictional change that will result in a special district providing one or more services to an area where those services have not previously been provided by any local agency, the special district and each local agency that receives an apportionment of property tax revenue from the area must negotiate an exchange of property tax increment generated in the area subject to the jurisdictional change and attributable to those local agencies; and

WHEREAS, the Board of Supervisors of the County of Los Angeles, acting on behalf of the County of Los Angeles, the Los Angeles County Library, the Los Angeles County Road District No. 1, and the Consolidated Fire Protection District of Los Angeles County, the Los Angeles County Flood Control Drainage Improvement District, the Los Angeles County Flood Control District; the Board of Directors of the Greater Los Angeles County Vector Control District; the Board of Directors of the County Sanitation District No. 15 of Los Angeles County (County Sanitation District No.15); and the Board of Directors of the Upper San Gabriel Valley Municipal Water District have determined that the amount of property tax revenue to be exchanged between their respective agencies as a result of the annexation proposal identified as Tract No. 53982 to County Lighting Maintenance District 1687 is as shown on the enclosed Property Tax Transfer Resolution Worksheets.

NOW, THEREFORE, BE IT RESOLVED AS FOLLOWS:

1. The negotiated exchange of property tax revenues between the County of Los Angeles, the Los Angeles County Library, the Los Angeles County Road District No. 1, the Consolidated Fire Protection District of Los Angeles County, the Los Angeles County Flood Control Drainage Improvement District, the Los Angeles County Flood Control District; the Greater Los Angeles County Vector Control District; the County Sanitation District No. 15; and the Upper San Gabriel Municipal Water District resulting from the annexation proposal identified as Tract No. 53982 to County Lighting Maintenance District 1687 is approved and accepted.

2. For fiscal years commencing on or after July 1, 2005, or the July 1 after the effective date of this jurisdictional change, whichever is later, the property tax revenue increment generated from the area within Tract No. 53982 (Tax Rate Area 2225 and 2228) shall be allocated to the affected agencies as indicated in the enclosed Property Tax Transfer Resolution Worksheets.

3. If at any time after the effective date of this Resolution, the calculations used herein to determine initial property tax transfers or the data used to perform those calculations are found to be incorrect, thus producing an improper or inaccurate property tax transfer, the property tax transfer shall be recalculated and the corrected transfer shall be implemented for the next fiscal year, and any amounts of property tax received in excess of that which is proper shall be refunded to the appropriate agency.

PASSED, APPROVED, AND ADOPTED this 9th day of MARCH, 2006, by the following vote:

AYES: 25

NOES: 0

ABSENT: 10

ABSTAIN: 0

GREATER LOS ANGELES COUNTY
VECTOR CONTROL DISTRICT

Chairperson, Board of Directors

ATTEST:

Secretary

3-9-2006
Date

NOW, THEREFORE, BE IT RESOLVED AS FOLLOWS:

1. The negotiated exchange of property tax revenues between the County of Los Angeles, the Los Angeles County Library, the Los Angeles County Road District No. 1, the Consolidated Fire Protection District of Los Angeles County, the Los Angeles County Flood Control Drainage Improvement District, the Los Angeles County Flood Control District; the Greater Los Angeles County Vector Control District; the County Sanitation District No: 15; and the Upper San Gabriel Municipal Water District resulting from the annexation proposal identified as Tract No. 53982 to County Lighting Maintenance District 1687 is approved and accepted.

2. For fiscal years commencing on or after July 1, 2005, or the July 1 after the effective date of this jurisdictional change, whichever is later, the property tax revenue increment generated from the area within Tract No. 53982 (Tax Rate Area 2225 and 2228) shall be allocated to the affected agencies as indicated in the enclosed Property Tax Transfer Resolution Worksheets.

3. If at any time after the effective date of this Resolution, the calculations used herein to determine initial property tax transfers or the data used to perform those calculations are found to be incorrect, thus producing an improper or inaccurate property tax transfer, the property tax transfer shall be recalculated and the corrected transfer shall be implemented for the next fiscal year, and any amounts of property tax received in excess of that which is proper shall be refunded to the appropriate agency.

PASSED, APPROVED, AND ADOPTED this 22nd day of February, 2006, by the following vote:

AYES: Twenty-one (21)

NOES: None

ABSENT: None

ABSTAIN: None

COUNTY SANITATION DISTRICT NO. 15
OF LOS ANGELES COUNTY

Margaret Clark
Chairperson, Board of Directors

ATTEST:
Alma Horvath
Secretary

FEB 22 2006
Date

NOW, THEREFORE, BE IT RESOLVED AS FOLLOWS:

1. The negotiated exchange of property tax revenues between the County of Los Angeles, the Los Angeles County Library, the Los Angeles County Road District No. 1, the Consolidated Fire Protection District of Los Angeles County, the Los Angeles County Flood Control Drainage Improvement District, the Los Angeles County Flood Control District; the Greater Los Angeles County Vector Control District; the County Sanitation District No. 15; and the Upper San Gabriel Municipal Water District resulting from the annexation proposal identified as Tract No. 53982 to County Lighting Maintenance District 1687 is approved and accepted.

2. For fiscal years commencing on or after July 1, 2005, or the July 1 after the effective date of this jurisdictional change, whichever is later, the property tax revenue increment generated from the area within Tract No. 53982 (Tax Rate Area 2225 and 2228) shall be allocated to the affected agencies as indicated in the enclosed Property Tax Transfer Resolution Worksheets.

3. If at any time after the effective date of this Resolution, the calculations used herein to determine initial property tax transfers or the data used to perform those calculations are found to be incorrect, thus producing an improper or inaccurate property tax transfer, the property tax transfer shall be recalculated and the corrected transfer shall be implemented for the next fiscal year, and any amounts of property tax received in excess of that which is proper shall be refunded to the appropriate agency.

PASSED, APPROVED, AND ADOPTED this 7th day of February, 2006, by the following vote:

AYES: 4
NOES: 0
ABSENT: 1
ABSTAIN: 0

UPPER SAN GABRIEL VALLEY
MUNICIPAL WATER DISTRICT

Frank A. Bonoo
Chairperson, Board of Directors

ATTEST:
Alfonso Contreras
Secretary
2-21-06
Date

MAR-21-2006 16:11 LADPW-TNL P.08

ANNEXATION TO: CO LIGHTING MAINT DIST NO 1687
ACCOUNT NUMBER: 019.40
TRA: 02225
EFFECTIVE DATE: 07/01/2005
ANNEXATION NUMBER: TR 53982 PROJECT NAME: TRACT 53982

DISTRICT SHARE: 0.020460148

ACCOUNT #	TAXING AGENCY	CURRENT TAX SHARE	PERCENT	PROPOSED DIST SHARE	ALLOCATED SHARE	ADJUSTMENTS	NET SHARE
001.05	LOS ANGELES COUNTY GENERAL	0.303515278	30.3527 %	0.020460148	0.006209977	-0.006354869	0.297160409
001.20	L.A. COUNTY ACCUM CAP OUTLAY	0.000111106	0.0111 %	0.020460148	0.000002273	0.000000000	0.000111106
003.01	L A COUNTY LIBRARY	0.022571572	2.2571 %	0.020460148	0.000461817	-0.000461817	0.022109755
005.05	ROAD DIST # 1	0.005678993	0.5678 %	0.020460148	0.000116193	-0.000116193	0.005562800
007.30	CONSOL. FIRE PRO.DIST.OF L.A.CO.	0.170586770	17.0586 %	0.020460148	0.003490230	-0.003490230	0.167096540
007.31	L A C FIRE-FFW	0.006970588	0.6970 %	0.020460148	0.000142619	0.000000000	0.006970588
030.10	L.A.CO.FL.CON.DR.IMP.DIST.MAINT.	0.001662324	0.1662 %	0.020460148	0.000034011	-0.000034011	0.001628313
030.70	LA CO FLOOD CONTROL MAINT	0.009406798	0.9406 %	0.020460148	0.000192464	-0.000192464	0.009214334
061.80	GREATER L A CO VECTOR CONTROL	0.000358679	0.0358 %	0.020460148	0.000007338	-0.000007338	0.000351341
066.50	CO SANIT DIST NO 15 OPERATING	0.012730109	1.2730 %	0.020460148	0.000260459	-0.000260459	0.012469650
368.05	UPPER SAN GAB. VY. MUN. WATER	0.000547635	0.0547 %	0.020460148	0.000011204	-0.000011204	0.000536431
400.00	EDUCATIONAL REV AUGMENTATION FD	0.069138904	6.9138 %	0.020460148	0.001414592	EXEMPT	0.069138904
400.01	EDUCATIONAL AUG FD IMPOUND	0.131877650	13.1877 %	0.020460148	0.002698236	EXEMPT	0.131877650
400.15	COUNTY SCHOOL SERVICES	0.001375900	0.1375 %	0.020460148	0.000028151	EXEMPT	0.001375900
400.21	CHILDREN'S INSTIL TUITION FUND	0.002730836	0.2730 %	0.020460148	0.000055873	EXEMPT	0.002730836
809.04	MT.SAN ANTONIO COMMUNITY COLLEGE	0.029471788	2.9471 %	0.020460148	0.000602997	EXEMPT	0.029471788
809.20	MT SAN ANTONIO CHILDRENS CTR FD	0.000284404	0.0284 %	0.020460148	0.000005818	EXEMPT	0.000284404
821.03	BASSETT UNIFIED SCHOOL DISTRICT	0.219929444	21.9929 %	0.020460148	0.004499786	EXEMPT	0.219929444
821.06	CO.SCH.SERV.FD.- BASSETT	0.009816825	0.9816 %	0.020460148	0.000200853	EXEMPT	0.009816825

ANNEXATION NUMBER: TR 53982 PROJECT NAME: TRACT 53982 TRA: 02225

ACCOUNT #	TAXING AGENCY	CURRENT TAX SHARE	PERCENT	PROPOSED DIST SHARE	ALLOCATED SHARE	ADJUSTMENTS	NET SHARE
821.07	DEV.CTR.HDCPD.MINOR-BASSETT	0.001234397	0.1234 %	0.020460148	0.000025255	EXEMPT	0.001234397
***019.40	CO LIGHTING MAINT DIST NO 1687	0.000000000	0.0000 %	0.020460148	0.000000000	0.000000000	0.010928585
	TOTAL:	1.000000000	100.0000 %		0.020460148	-0.010928585	1.000000000

ANNEXATION TO: CO LIGHTING MAINT DIST NO 1687
ACCOUNT NUMBER: 019.40
TRA: 02228
EFFECTIVE DATE: 07/01/2005
ANNEXATION NUMBER: TR 53982 PROJECT NAME: TRACT 53982

DISTRICT SHARE: 0.020460148

ACCOUNT #	TAXING AGENCY	CURRENT TAX SHARE	PERCENT	PROPOSED DIST SHARE	ALLOCATED SHARE	ADJUSTMENTS	NET SHARE
001.05	LOS ANGELES COUNTY GENERAL	0.303510274	30.3521 %	0.020460148	0.006209875	-0.006354760	0.297155514
001.20	L.A. COUNTY ACCUM CAP OUTLAY	0.000110947	0.0110 %	0.020460148	0.000002269	0.000000000	0.000110947
003.01	L A COUNTY LIBRARY	0.022571853	2.2571 %	0.020460148	0.000461823	-0.000461823	0.022110030
005.05	ROAD DIST # 1	0.005679020	0.5679 %	0.020460148	0.000116193	-0.000116193	0.005562827
007.30	CONSOL. FIRE PRO.DIST.OF L.A.CO.	0.170588942	17.0588 %	0.020460148	0.003490275	-0.003490275	0.167098667
007.31	L A C FIRE-FFW	0.006970473	0.6970 %	0.020460148	0.000142616	0.000000000	0.006970473
030.10	L.A.CO.FL.CON.DR.IMP.DIST.MAINT.	0.001662250	0.1662 %	0.020460148	0.000034009	-0.000034009	0.001628241
030.70	LA CO FLOOD CONTROL MAINT	0.009407094	0.9407 %	0.020460148	0.000192470	-0.000192470	0.009214624
061.80	GREATER L A CO VECTOR CONTROL	0.000358591	0.0358 %	0.020460148	0.000007336	-0.000007336	0.000351255
066.50	CO SANIT DIST NO 15 OPERATING	0.012730121	1.2730 %	0.020460148	0.000260460	-0.000260460	0.012469661
368.05	UPPER SAN GAB. VY. MUN. WATER	0.000547699	0.0547 %	0.020460148	0.000011206	-0.000011206	0.000536493
400.00	EDUCATIONAL REV AUGMENTATION FD	0.069138904	6.9138 %	0.020460148	0.001414592	EXEMPT	0.069138904
400.01	EDUCATIONAL AUG FD IMPOUND	0.131877650	13.1877 %	0.020460148	0.002698236	EXEMPT	0.131877650
400.15	COUNTY SCHOOL SERVICES	0.001375922	0.1375 %	0.020460148	0.000028151	EXEMPT	0.001375922
400.21	CHILDREN'S INSTIL TUITION FUND	0.002730791	0.2730 %	0.020460148	0.000055872	EXEMPT	0.002730791
809.04	MT.SAN ANTONIO COMMUNITY COLLEGE	0.029472021	2.9472 %	0.020460148	0.000603001	EXEMPT	0.029472021
809.20	MT SAN ANTONIO CHILDRENS CTR FD	0.000284471	0.0284 %	0.020460148	0.000005820	EXEMPT	0.000284471
821.03	BASSETT UNIFIED SCHOOL DISTRICT	0.219931624	21.9931 %	0.020460148	0.004499833	EXEMPT	0.219931624
821.06	CO.SCH.SERV.FD.- BASSETT	0.009816925	0.9816 %	0.020460148	0.000200855	EXEMPT	0.009816925

ANNEXATION NUMBER: TR 53982 PROJECT NAME: TRACT 53982 TRA: 02228

ACCOUNT #	TAXING AGENCY	CURRENT TAX SHARE	PERCENT	PROPOSED DIST SHARE	ALLOCATED SHARE	ADJUSTMENTS	NET SHARE
821.07	DEV.CTR.HDCPD.MINOR-BASSETT	0.001234428	0.1234 %	0.020460148	0.000025256	EXEMPT	0.001234428
***019.40	CO LIGHTING MAINT DIST NO 1687	0.000000000	0.0000 %	0.020460148	0.000000000	0.000000000	0.010928532
	TOTAL:	1.000000000	100.0000 %		0.020460148	-0.010928532	1.000000000

The foregoing Resolution was on the _____ day of _____, 2006, adopted by the Board of Supervisors of the County of Los Angeles and ex officio the governing body of all other special assessment and taxing districts, agencies, and authorities for which said Board so acts.

SACHI A. HAMAI
Executive Officer of the
Board of Supervisors of the
County of Los Angeles

By _____
Deputy

APPROVED AS TO FORM:

RAYMOND G. FORTNER, JR.
County Counsel

By _____
Deputy

JOINT RESOLUTION OF THE BOARD OF SUPERVISORS OF THE COUNTY OF LOS ANGELES; THE BOARD OF DIRECTORS OF THE GREATER LOS ANGELES COUNTY VECTOR CONTROL DISTRICT; THE BOARD OF DIRECTORS OF THE COUNTY SANITATION DISTRICT NO. 15 OF LOS ANGELES COUNTY (COUNTY SANITATION DISTRICT NO. 15); THE BOARD OF DIRECTORS OF THE UPPER SAN GABRIEL VALLEY MUNCIPAL WATER DISTRICT APPROVING AND ACCEPTING THE NEGOTIATED EXCHANGE OF PROPERTY TAX REVENUES RESULTING FROM ANNEXATION OF PARCEL MAP NO. 61779 AND PARCEL MAP NO. 60823 TO COUNTY LIGHTING MAINTENANCE DISTRICT 1687

WHEREAS, pursuant to Section 99.01 of the Revenue and Taxation Code, prior to the effective date of any jurisdictional change that will result in a special district providing one or more services to an area where those services have not previously been provided by any local agency, the special district and each local agency that receives an apportionment of property tax revenue from the area must negotiate an exchange of property tax increment generated in the area subject to the jurisdictional change and attributable to those local agencies; and

WHEREAS, the Board of Supervisors of the County of Los Angeles, acting on behalf of the County of Los Angeles, the Los Angeles County Library, the Los Angeles County Road District No. 4, and the Consolidated Fire Protection District of Los Angeles County, the Los Angeles County Flood Control Drainage Improvement District, the Los Angeles County Flood Control District; the Board of Directors of the Greater Los Angeles County Vector Control District; the Board of Directors of the County Sanitation District No. 15 of Los Angeles County (County Sanitation District No.15); and the Board of Directors of the Upper San Gabriel Valley Municipal Water District have determined that the amount of property tax revenue to be exchanged between their respective agencies as a result of the annexation proposals identified as Parcel Map No. 61779 and Parcel Map No. 60823 to County Lighting Maintenance District 1687 is as shown on the enclosed Property Tax Transfer Resolution Worksheets.

NOW, THEREFORE, BE IT RESOLVED AS FOLLOWS:

1. The negotiated exchange of property tax revenues between the County of Los Angeles, the Los Angeles County Library, the Los Angeles County Road District No. 4, the Consolidated Fire Protection District of Los Angeles County, the Los Angeles County Flood Control Drainage Improvement District, the Los Angeles County Flood Control District; the Greater Los Angeles County Vector Control District; the County Sanitation District No. 15; and the Upper San Gabriel Municipal Water District resulting from the annexation proposals identified as Parcel Map No. 61779 Tax Rate Area 11980 and Parcel Map No. 60823 to County Lighting Maintenance District 1687 is approved and accepted.

2. For fiscal years commencing on or after July 1, 2005, or the July 1 after the effective date of this jurisdictional change, whichever is later, the property tax revenue increment generated from the area within Parcel Map No. 61779 (Tax Rate Area 11980) and Parcel Map No. 60823 (Tax Rate Area 11980) shall be allocated to the affected agencies as indicated in the enclosed Property Tax Transfer Resolution Worksheets.

3. If at any time after the effective date of this Resolution, the calculations used herein to determine initial property tax transfers or the data used to perform those calculations are found to be incorrect, thus producing an improper or inaccurate property tax transfer, the property tax transfer shall be recalculated and the corrected transfer shall be implemented for the next fiscal year, and any amounts of property tax received in excess of that which is proper shall be refunded to the appropriate agency.

PASSED, APPROVED, AND ADOPTED this 9th day of March, 2006, by the following vote:

AYES: 25

NOES: 0

ABSENT: 10

ABSTAIN: 0

GREATER LOS ANGELES COUNTY
VECTOR CONTROL DISTRICT

Chairperson, Board of Directors

ATTEST:

Secretary

03.09.06
Date

NOW, THEREFORE, BE IT RESOLVED AS FOLLOWS:

1. The negotiated exchange of property tax revenues between the County of Los Angeles, the Los Angeles County Library, the Los Angeles County Road District No. 4, the Consolidated Fire Protection District of Los Angeles County, the Los Angeles County Flood Control Drainage Improvement District, the Los Angeles County Flood Control District; the Greater Los Angeles County Vector Control District; the County Sanitation District No. 15; and the Upper San Gabriel Municipal Water District resulting from the annexation proposals identified as Parcel Map No. 61779 and Parcel Map No. 60823 to County Lighting Maintenance District 1687 is approved and accepted.

2. For fiscal years commencing on or after July 1, 2005, or the July 1 after the effective date of this jurisdictional change, whichever is later, the property tax revenue increment generated from the area within Parcel Map No. 61779 (Tax Rate Area 11980) and Parcel Map No. 60823 (Tax Rate Area 11980) shall be allocated to the affected agencies as indicated in the enclosed Property Tax Transfer Resolution Worksheets.

3. If at any time after the effective date of this Resolution, the calculations used herein to determine initial property tax transfers or the data used to perform those calculations are found to be incorrect, thus producing an improper or inaccurate property tax transfer, the property tax transfer shall be recalculated and the corrected transfer shall be implemented for the next fiscal year, and any amounts of property tax received in excess of that which is proper shall be refunded to the appropriate agency.

PASSED, APPROVED, AND ADOPTED this 22nd day of February, 2006, by the following vote:

AYES: Twenty-one (21)

NOES: None

ABSENT: None

ABSTAIN: None

COUNTY SANITATION DISTRICT NO. 15
OF LOS ANGELES COUNTY

Margaret Clark
Chairperson, Board of Directors

ATTEST:

M. Alma Horvath
Secretary

FEB 2 2 2006
Date

NOW, THEREFORE, BE IT RESOLVED AS FOLLOWS:

1. The negotiated exchange of property tax revenues between the County of Los Angeles, the Los Angeles County Library, the Los Angeles County Road District No. 4, the Consolidated Fire Protection District of Los Angeles County, the Los Angeles County Flood Control Drainage Improvement District, the Los Angeles County Flood Control District; the Greater Los Angeles County Vector Control District; the County Sanitation District No. 15; and the Upper San Gabriel Municipal Water District resulting from the annexation proposals identified as Parcel Map No. 61779 and Parcel Map No. 60823 to County Lighting Maintenance District 1687 is approved and accepted.

2. For fiscal years commencing on or after July 1, 2005, or the July 1 after the effective date of this jurisdictional change, whichever is later, the property tax revenue increment generated from the area within Parcel Map No. 61779 (Tax Rate Area 11980) and Parcel Map No. 60823 (Tax Rate Area 11980) shall be allocated to the affected agencies as indicated in the enclosed Property Tax Transfer Resolution Worksheets.

3. If at any time after the effective date of this Resolution, the calculations used herein to determine initial property tax transfers or the data used to perform those calculations are found to be incorrect, thus producing an improper or inaccurate property tax transfer, the property tax transfer shall be recalculated and the corrected transfer shall be implemented for the next fiscal year, and any amounts of property tax received in excess of that which is proper shall be refunded to the appropriate agency.

PASSED, APPROVED, AND ADOPTED this 7th day of February, 2006, by the following vote:

AYES: 4

NOES: 0

ABSENT: 1

ABSTAIN: 0

UPPER SAN GABRIEL VALLEY
MUNICIPAL WATER DISTRICT

Chairperson, Board of Directors

ATTEST:

Secretary

2-7-06
Date

ANNEXATION TO: CO LIGHTING MAINT DIST NO 1687
ACCOUNT NUMBER: 019.40
TRA: 11980
EFFECTIVE DATE: 07/01/2005
ANNEXATION NUMBER: PM 61779 PROJECT NAME: PARCEL MAP 61779

DISTRICT SHARE: 0.020460148

ACCOUNT #	TAXING AGENCY	CURRENT TAX SHARE	PERCENT	PROPOSED DIST SHARE	ALLOCATED SHARE	ADJUSTMENTS	NET SHARE
001.05	LOS ANGELES COUNTY GENERAL	0.329185036	32.9194 %	0.020460148	0.006735184	-0.006892243	0.322292793
001.20	L.A. COUNTY ACCUM CAP OUTLAY	0.000116841	0.0116 %	0.020460148	0.000002390	0.000000000	0.000116841
003.01	L A COUNTY LIBRARY	0.024080700	2.4080 %	0.020460148	0.000492694	-0.000492694	0.023588006
005.20	ROAD DIST # 4	0.005981114	0.5981 %	0.020460148	0.000122374	-0.000122374	0.005858740
007.30	CONSOL. FIRE PRO.DIST.OF L.A.CO.	0.179663030	17.9663 %	0.020460148	0.003675932	-0.003675932	0.175987098
007.31	L A C FIRE-FFW	0.007559538	0.7559 %	0.020460148	0.000154669	0.000000000	0.007559538
030.10	L.A.CO.FL.CON.DR.IMP.DIST.MAINT.	0.001801120	0.1801 %	0.020460148	0.000036851	-0.000036851	0.001764269
030.70	LA CO FLOOD CONTROL MAINT	0.010192934	1.0192 %	0.020460148	0.000208548	-0.000208548	0.009984386
061.80	GREATER L A CO VECTOR CONTROL	0.000387088	0.0387 %	0.020460148	0.000007919	-0.000007919	0.000379169
066.50	CO SANIT DIST NO 15 OPERATING	0.013684215	1.3684 %	0.020460148	0.000279981	-0.000279981	0.013404234
368.05	UPPER SAN GAB. VY. MUN. WATER	0.000591500	0.0591 %	0.020460148	0.000012102	-0.000012102	0.000579398
400.00	EDUCATIONAL REV AUGMENTATION FD	0.069138904	6.9138 %	0.020460148	0.001414592	EXEMPT	0.069138904
400.01	EDUCATIONAL AUG FD IMPOUND	0.131877650	13.1877 %	0.020460148	0.002698236	EXEMPT	0.131877650
400.15	COUNTY SCHOOL SERVICES	0.001449143	0.1449 %	0.020460148	0.000029649	EXEMPT	0.001449143
400.21	CHILDREN'S INSTIL TUITION FUND	0.002876030	0.2876 %	0.020460148	0.000058843	EXEMPT	0.002876030
809.04	MT.SAN ANTONIO COMMUNITY COLLEGE	0.031039726	3.1039 %	0.020460148	0.000635077	EXEMPT	0.031039726
809.20	MT SAN ANTONIO CHILDRENS CTR FD	0.000299596	0.0299 %	0.020460148	0.000006129	EXEMPT	0.000299596
870.03	HACIENDA-LA PUENTE UNIF. SCH.DIS	0.181519570	18.1519 %	0.020460148	0.003713917	EXEMPT	0.181519570
870.06	CO.SCH.SER.FD.HACIENDA-LA PUENTE	0.007668805	0.7668 %	0.020460148	0.000156904	EXEMPT	0.007668805

ANNEXATION NUMBER: PM 61779 PROJECT NAME: PARCEL MAP 61779 TRA: 11980

ACCOUNT #	TAXING AGENCY	CURRENT TAX SHARE	PERCENT	PROPOSED DIST SHARE	ALLOCATED SHARE	ADJUSTMENTS	NET SHARE
870.07	DEV.CTR.HDCPD.MINOR-HACI-LA PUTE	0.000887460	0.0887 %	0.020460148	0.000018157	EXEMPT	0.000887460
***019.40	CO LIGHTING MAINT DIST NO 1687	0.000000000	0.0000 %	0.020460148	0.000000000	0.000000000	0.011728644
	TOTAL:	1.000000000	100.0000 %		0.020460148	-0.011728644	1.000000000

ANNEXATION TO: CO LIGHTING MAINT DIST NO 1687
ACCOUNT NUMBER: 019.40
TRA: 11980
EFFECTIVE DATE: 07/01/2005
ANNEXATION NUMBER: PM 60823 PROJECT NAME: PARCEL MAP 60823

DISTRICT SHARE: 0.020460148

ACCOUNT #	TAXING AGENCY	CURRENT TAX SHARE	PERCENT	PROPOSED DIST SHARE	ALLOCATED SHARE	ADJUSTMENTS	NET SHARE
001.05	LOS ANGELES COUNTY GENERAL	0.329185036	32.9194 %	0.020460148	0.006735184	-0.006892243	0.322292793
001.20	L.A. COUNTY ACCUM CAP OUTLAY	0.000116841	0.0116 %	0.020460148	0.000002390	0.000000000	0.000116841
003.01	L A COUNTY LIBRARY	0.024080700	2.4080 %	0.020460148	0.000492694	-0.000492694	0.023588006
005.20	ROAD DIST # 4	0.005981114	0.5981 %	0.020460148	0.000122374	-0.000122374	0.005858740
007.30	CONSOL. FIRE PRO.DIST.OF L.A.CO.	0.179663030	17.9663 %	0.020460148	0.003675932	-0.003675932	0.175987098
007.31	L A C FIRE-FFW	0.007559538	0.7559 %	0.020460148	0.000154669	0.000000000	0.007559538
030.10	L.A.CO.FL.CON.DR.IMP.DIST.MAINT.	0.001801120	0.1801 %	0.020460148	0.000036851	-0.000036851	0.001764269
030.70	LA CO FLOOD CONTROL MAINT	0.010192934	1.0192 %	0.020460148	0.000208548	-0.000208548	0.009984386
061.80	GREATER L A CO VECTOR CONTROL	0.000387088	0.0387 %	0.020460148	0.000007919	-0.000007919	0.000379169
066.50	CO SANIT DIST NO 15 OPERATING	0.013684215	1.3684 %	0.020460148	0.000279981	-0.000279981	0.013404234
368.05	UPPER SAN GAB. VY. MUN. WATER	0.000591500	0.0591 %	0.020460148	0.000012102	-0.000012102	0.000579398
400.00	EDUCATIONAL REV AUGMENTATION FD	0.069138904	6.9138 %	0.020460148	0.001414592	EXEMPT	0.069138904
400.01	EDUCATIONAL AUG FD IMPOUND	0.131877650	13.1877 %	0.020460148	0.002698236	EXEMPT	0.131877650
400.15	COUNTY SCHOOL SERVICES	0.001449143	0.1449 %	0.020460148	0.000029649	EXEMPT	0.001449143
400.21	CHILDREN'S INSTIL TUITION FUND	0.002876030	0.2876 %	0.020460148	0.000058843	EXEMPT	0.002876030
809.04	MT.SAN ANTONIO COMMUNITY COLLEGE	0.031039726	3.1039 %	0.020460148	0.000635077	EXEMPT	0.031039726
809.20	MT SAN ANTONIO CHILDRENS CTR FD	0.000299596	0.0299 %	0.020460148	0.000006129	EXEMPT	0.000299596
870.03	HACIENDA-LA PUENTE UNIF. SCH.DIS	0.181519570	18.1519 %	0.020460148	0.003713917	EXEMPT	0.181519570
870.06	CO.SCH.SER.FD.HACIENDA-LA PUENTE	0.007668805	0.7668 %	0.020460148	0.000156904	EXEMPT	0.007668805

ANNEXATION NUMBER: PM 60823 PROJECT NAME: PARCEL MAP 60823 TRA: 11980

ACCOUNT #	TAXING AGENCY	CURRENT TAX SHARE	PERCENT	PROPOSED DIST SHARE	ALLOCATED SHARE	ADJUSTMENTS	NET SHARE
870.07	DEV.CTR.HDCPD.MINOR-HACI-LA PUTE	0.000887460	0.0887 %	0.020460148	0.000018157	EXEMPT	0.000887460
***019.40	CO LIGHTING MAINT DIST NO 1687	0.000000000	0.0000 %	0.020460148	0.000000000	0.000000000	0.011728644
	TOTAL:	1.000000000	100.0000 %		0.020460148	-0.011728644	1.000000000

The foregoing Resolution was on the _____ day of _____, 2006, adopted by the Board of Supervisors of the County of Los Angeles and ex officio the governing body of all other special assessment and taxing districts, agencies, and authorities for which said Board so acts.

SACHI A. HAMAI
Executive Officer of the
Board of Supervisors of the
County of Los Angeles

By _____
Deputy

APPROVED AS TO FORM:

RAYMOND G. FORTNER, JR.
County Counsel

By _____
Deputy

RESOLUTION NO. 2453

JOINT RESOLUTION OF THE BOARD OF SUPERVISORS OF THE COUNTY OF LOS ANGELES; THE BOARD OF DIRECTORS OF THE GREATER LOS ANGELES COUNTY VECTOR CONTROL DISTRICT; THE BOARD OF DIRECTORS OF THE CASTAIC LAKE WATER AGENCY; THE BOARD OF DIRECTORS OF THE NEWHALL COUNTY WATER DISTRICT; THE BOARD OF DIRECTORS OF THE NEWHALL COUNTY WATER IMPROVEMENT DISTRICT NO. 1 APPROVING AND ACCEPTING THE NEGOTIATED EXCHANGE OF PROPERTY TAX REVENUES RESULTING FROM ANNEXATION OF TRACT NO. 60611 AND TRACT NO. 60674 TO COUNTY LIGHTING MAINTENANCE DISTRICT 1687

WHEREAS, pursuant to Section 99.01 of the Revenue and Taxation Code, prior to the effective date of any jurisdictional change that will result in a special district providing one or more services to an area where those services have not previously been provided by any local agency, the special district and each local agency that receives an apportionment of property tax revenue from the area must negotiate an exchange of property tax increment generated in the area subject to the jurisdictional change and attributable to those local agencies; and

WHEREAS, the Board of Supervisors of the County of Los Angeles, acting on behalf of the County of Los Angeles, the Los Angeles County Library, the Los Angeles County Road District No. 5, the Consolidated Fire Protection District of Los Angeles County, the Los Angeles County Flood Control Drainage Improvement District, and the Los Angeles County Flood Control District; the Board of Directors of the Greater Los Angeles County Vector Control District; the Board of Directors of the Castaic Lake Water Agency; the Board of Directors of the Newhall County Water District; and the Board of Directors of the Newhall County Water Improvement District No. 1 have determined that the amount of property tax revenue to be exchanged between their respective agencies as a result of the annexation proposal identified as Tract No. 60611 and Tract No. 60674 to County Lighting Maintenance District 1687 are as shown on the enclosed Property Tax Transfer Resolution Worksheets.

NOW, THEREFORE, BE IT RESOLVED AS FOLLOWS:

1. The negotiated exchange of property tax revenues between the County of Los Angeles, the Los Angeles County Library, the Los Angeles County Road District No. 5, the Consolidated Fire Protection District of Los Angeles County, the Los Angeles County Flood Control Drainage Improvement District, and the Los Angeles County Flood Control District; the Greater Los Angeles County Vector Control District; the Castaic lake Water Agency; the Newhall County Water District; and the Newhall County Water Improvement District No. 1 resulting from the annexation proposal identified as Tract No. 60611 and Tract No. 60674 to County Lighting Maintenance District 1687 is approved and accepted.

2. For fiscal years commencing on or after July 1, 2006, or the July 1 after the effective date of this jurisdictional change, whichever is later, the property tax revenue increment generated from the area within Tract No. 60611 (Tax Rate Area 8986) and Tract No. 60674 (Tax Rate Area 8986) shall be allocated to the affected agencies as indicated in the enclosed Property Tax Transfer Resolution Worksheets.

3. If at any time after the effective date of this Resolution, the calculations used herein to determine initial property tax transfers or the data used to perform those calculations are found to be incorrect, thus producing an improper or inaccurate property tax transfer, the property tax transfer shall be recalculated and the corrected transfer shall be implemented for the next fiscal year, and any amounts of property tax received in excess of that which is proper shall be refunded to the appropriate agency.

PASSED, APPROVED, AND ADOPTED this 9th day of March, 2006, by the following vote:

AYES: 25

NOES: 0

ABSENT: 10

ABSTAIN: 0

GREATER LOS ANGLELS COUNTY
VECTOR CONTROL DISTRICT

Chairperson, Board of Directors

ATTEST:

Secretary

03.09.06
Date

NOW, THEREFORE, BE IT RESOLVED AS FOLLOWS:

1. The negotiated exchange of property tax revenues between the County of Los Angeles, the Los Angeles County Library, the Los Angeles County Road District No. 5, the Consolidated Fire Protection District of Los Angeles County, the Los Angeles County Flood Control Drainage Improvement District, and the Los Angeles County Flood Control District; the Greater Los Angeles County Vector Control District; the Castaic Lake Water Agency; the Newhall County Water District; and the Newhall County Water Improvement District No.1 resulting from the annexation proposal identified as Tract No. 60611 and Tract No. 60674 to County Lighting Maintenance District 1687 is approved and accepted.

2. For fiscal years commencing on or after July 1, 2006, or the July 1 after the effective date of this jurisdictional change, whichever is later, the property tax revenue increment generated from the area within Tract No. 60611 (Tax Rate Area 8986) and Tract No. 60674 (Tax Rate Area 8986) shall be allocated to the affected agencies as indicated in the enclosed Property Tax Transfer Resolution Worksheets.

3. If at any time after the effective date of this Resolution, the calculations used herein to determine initial property tax transfers or the data used to perform those calculations are found to be incorrect, thus producing an improper or inaccurate property tax transfer, the property tax transfer shall be recalculated and the corrected transfer shall be implemented for the next fiscal year, and any amounts of property tax received in excess of that which is proper shall be refunded to the appropriate agency.

PASSED, APPROVED, AND ADOPTED this the 8th day of March 2006, by the following vote:

AYES: 9

NOES: 0

ABSENT: 2

ABSTAIN: 0

CASTAIC LAKE WATER AGENCY

Chairperson, Board of Directors

ATTEST:

Secretary

3-8-06

Date

NOW, THEREFORE, BE IT RESOLVED AS FOLLOWS:

1. The negotiated exchange of property tax revenues between the County of Los Angeles, the Los Angeles County Library, the Los Angeles County Road District No. 5, the Consolidated Fire Protection District of Los Angeles County, the Los Angeles County Flood Control Drainage Improvement District, and the Los Angeles County Flood Control District; the Greater Los Angeles County Vector Control District; the Castaic lake Water Agency; the Newhall County Water District; and the Newhall County Water Improvement District No. 1 resulting from the annexation proposal identified as Tract No. 60611 and Tract No. 60674 to County Lighting Maintenance District 1687 is approved and accepted.

2. For fiscal years commencing on or after July 1, 2006, or the July 1 after the effective date of this jurisdictional change, whichever is later, the property tax revenue increment generated from the area within Tract No. 60611 (Tax Rate Area 8986) and Tract No. 60674 (Tax Rate Area 8986) shall be allocated to the affected agencies as indicated in the enclosed Property Tax Transfer Resolution Worksheets.

3. If at any time after the effective date of this Resolution, the calculations used herein to determine initial property tax transfers or the data used to perform those calculations are found to be incorrect, thus producing an improper or inaccurate property tax transfer, the property tax transfer shall be recalculated and the corrected transfer shall be implemented for the next fiscal year, and any amounts of property tax received in excess of that which is proper shall be refunded to the appropriate agency.

PASSED, APPROVED, AND ADOPTED this 9th day of March , 2006, by the following vote:

AYES: Director Atkins, Gutzeit, Pfiester, Plambeck

NOES:

ABSENT: Director Dore

ABSTAIN:

NEWHALL COUNTY WATER DISTRICT

Chairperson, Board of Directors

ATTEST:

Secretary

3-9-06

Date

NOW, THEREFORE, BE IT RESOLVED AS FOLLOWS:

1. The negotiated exchange of property tax revenues between the County of Los Angeles, the Los Angeles County Library, the Los Angeles County Road District No. 5, the Consolidated Fire Protection District of Los Angeles County, the Los Angeles County Flood Control Drainage Improvement District, and the Los Angeles County Flood Control District; the Greater Los Angeles County Vector Control District; the Castaic lake Water Agency; the Newhall County Water District; and the Newhall County Water Improvement District No. 1 resulting from the annexation proposal identified as Tract No. 60611 and Tract No. 60674 to County Lighting Maintenance District 1687 is approved and accepted.

2. For fiscal years commencing on or after July 1, 2006, or the July 1 after the effective date of this jurisdictional change, whichever is later, the property tax revenue increment generated from the area within Tract No. 60611 (Tax Rate Area 8986) and Tract No. 60674 (Tax Rate Area 8986) shall be allocated to the affected agencies as indicated in the enclosed Property Tax Transfer Resolution Worksheets.

3. If at any time after the effective date of this Resolution, the calculations used herein to determine initial property tax transfers or the data used to perform those calculations are found to be incorrect, thus producing an improper or inaccurate property tax transfer, the property tax transfer shall be recalculated and the corrected transfer shall be implemented for the next fiscal year, and any amounts of property tax received in excess of that which is proper shall be refunded to the appropriate agency.

PASSED, APPROVED, AND ADOPTED this 9 day of March, 2006, by the following vote:

AYES: Director Atkins, Gutzeit, Pfiester, Plambeck

NOES:

ABSENT: Director Dore

ABSTAIN:

NEWHALL COUNTY WATER
IMPROVEMENT DISTRICT NO. 1

Chairperson, Board of Directors

ATTEST:

Secretary

3-9-06
Date

ANNEXATION TO: CO LIGHTING MAINT DIST NO 1687
ACCOUNT NUMBER: 019.40
TRA: 08986
EFFECTIVE DATE: 07/01/2006
ANNEXATION NUMBER: TR 60611 PROJECT NAME: TRACT NO. 60611

DISTRICT SHARE: 0.020460148

ACCOUNT #	TAXING AGENCY	CURRENT TAX SHARE	PERCENT	PROPOSED DIST SHARE	ALLOCATED SHARE	ADJUSTMENTS	NET SHARE
001.05	LOS ANGELES COUNTY GENERAL	0.270514031	27.0524 %	0.020460148	0.005534770	-0.005664014	0.264850017
001.20	L.A. COUNTY ACCUM CAP OUTLAY	0.000103486	0.0103 %	0.020460148	0.000002117	0.000000000	0.000103486
003.01	L A COUNTY LIBRARY	0.020661558	2.0661 %	0.020460148	0.000422738	-0.000422738	0.020238820
005.25	ROAD DIST # 5	0.005705964	0.5705 %	0.020460148	0.000116744	-0.000116744	0.005589220
007.30	CONSOL. FIRE PRO.DIST.OF L.A.CO.	0.159099988	15.9099 %	0.020460148	0.003255209	-0.003255209	0.155844779
007.31	L A C FIRE-FFW	0.006213429	0.6213 %	0.020460148	0.000127127	0.000000000	0.006213429
030.10	L.A.CO.FL.CON.DR.IMP.DIST.MAINT.	0.001486434	0.1486 %	0.020460148	0.000030412	-0.000030412	0.001456022
030.70	LA CO FLOOD CONTROL MAINT	0.008412047	0.8412 %	0.020460148	0.000172111	-0.000172111	0.008239936
061.80	GREATER L A CO VECTOR CONTROL	0.000322714	0.0322 %	0.020460148	0.000006602	-0.000006602	0.000316112
068.05	ANTELOPE VY RESOURCE CONSER DIST	0.000000000	0.0000 %	0.020460148	0.000000000	0.000000000	0.000000000
302.01	CASTAIC LAKE WATER AGENCY	0.051941153	5.1941 %	0.020460148	0.001062723	-0.001062723	0.050878430
309.01	NEWHALL COUNTY WATER DISTRICT	0.000925093	0.0925 %	0.020460148	0.000018927	-0.000018927	0.000906166
309.04	NEWHALL CO.WATER DI.-IMP DIST# 1	0.035557020	3.5557 %	0.020460148	0.000727501	-0.000727501	0.034829519
400.00	EDUCATIONAL REV AUGMENTATION FD	0.092590395	9.2590 %	0.020460148	0.001894413	EXEMPT	0.092590395
400.01	EDUCATIONAL AUG FD IMPOUND	0.131877650	13.1877 %	0.020460148	0.002698236	EXEMPT	0.131877650
400.15	COUNTY SCHOOL SERVICES	0.001283294	0.1283 %	0.020460148	0.000026256	EXEMPT	0.001283294
400.21	CHILDREN'S INSTIL TUITION FUND	0.002546817	0.2546 %	0.020460148	0.000052108	EXEMPT	0.002546817
440.01	CASTAIC UNION SCHOOL DISTRICT	0.053638052	5.3638 %	0.020460148	0.001097442	EXEMPT	0.053638052
440.06	CO.SCH.SERV.FD.- CASTAIC UNION	0.010446888	1.0446 %	0.020460148	0.000213744	EXEMPT	0.010446888

ANNEXATION NUMBER: TR 60611 PROJECT NAME: TRACT NO. 60611 TRA: 08986

ACCOUNT #	TAXING AGENCY	CURRENT TAX SHARE	PERCENT	PROPOSED DIST SHARE	ALLOCATED SHARE	ADJUSTMENTS	NET SHARE
440.07	DEV.CTR. HDCPD.MINOR-CASTAIC	0.000915670	0.0915 %	0.020460148	0.000018734	EXEMPT	0.000915670
757.02	HART WILLIAM S UNION HIGH	0.073260057	7.3260 %	0.020460148	0.001498911	EXEMPT	0.073260057
757.06	CO.SCH.SERV.FD.- HART,WILLIAM S.	0.000305374	0.0305 %	0.020460148	0.000006247	EXEMPT	0.000305374
757.07	HART,WILLIAM S.-ELEM SCHOOL FUND	0.038547174	3.8547 %	0.020460148	0.000788680	EXEMPT	0.038547174
814.04	SANTA CLARITA COMMUNITY COLLEGE	0.033645712	3.3645 %	0.020460148	0.000688396	EXEMPT	0.033645712
***019.40	CO LIGHTING MAINT DIST NO 1687	0.000000000	0.0000 %	0.020460148	0.000000000	0.000000000	0.011476981
	TOTAL:	1.000000000	100.0000 %		0.020460148	-0.011476981	1.000000000

ANNEXATION TO: CO LIGHTING MAINT DIST NO 1687
ACCOUNT NUMBER: 019.40
TRA: 08986
EFFECTIVE DATE: 07/01/2006
ANNEXATION NUMBER: TR 60674 PROJECT NAME: TRACT NO. 60674

DISTRICT SHARE: 0.020460148

ACCOUNT #	TAXING AGENCY	CURRENT TAX SHARE	PERCENT	PROPOSED DIST SHARE	ALLOCATED SHARE	ADJUSTMENTS	NET SHARE
001.05	LOS ANGELES COUNTY GENERAL	0.270514031	27.0524 %	0.020460148	0.005534770	-0.005664014	0.264850017
001.20	L.A. COUNTY ACCUM CAP OUTLAY	0.000103486	0.0103 %	0.020460148	0.000002117	0.000000000	0.000103486
003.01	L A COUNTY LIBRARY	0.020661558	2.0661 %	0.020460148	0.000422738	-0.000422738	0.020238820
005.25	ROAD DIST # 5	0.005705964	0.5705 %	0.020460148	0.000116744	-0.000116744	0.005589220
007.30	CONSOL. FIRE PRO.DIST.OF L.A.CO.	0.159099988	15.9099 %	0.020460148	0.003255209	-0.003255209	0.155844779
007.31	L A C FIRE-FFW	0.006213429	0.6213 %	0.020460148	0.000127127	0.000000000	0.006213429
030.10	L.A.CO.FL.CON.DR.IMP.DIST.MAINT.	0.001486434	0.1486 %	0.020460148	0.000030412	-0.000030412	0.001456022
030.70	LA CO FLOOD CONTROL MAINT	0.008412047	0.8412 %	0.020460148	0.000172111	-0.000172111	0.008239936
061.80	GREATER L A CO VECTOR CONTROL	0.000322714	0.0322 %	0.020460148	0.000006602	-0.000006602	0.000316112
068.05	ANTELOPE VY RESOURCE CONSER DIST	0.000000000	0.0000 %	0.020460148	0.000000000	0.000000000	0.000000000
302.01	CASTAIC LAKE WATER AGENCY	0.051941153	5.1941 %	0.020460148	0.001062723	-0.001062723	0.050878430
309.01	NEWHALL COUNTY WATER DISTRICT	0.000925093	0.0925 %	0.020460148	0.000018927	-0.000018927	0.000906166
309.04	NEWHALL CO.WATER DI.-IMP DIST# 1	0.035557020	3.5557 %	0.020460148	0.000727501	-0.000727501	0.034829519
400.00	EDUCATIONAL REV AUGMENTATION FD	0.092590395	9.2590 %	0.020460148	0.001894413	EXEMPT	0.092590395
400.01	EDUCATIONAL AUG FD IMPOUND	0.131877650	13.1877 %	0.020460148	0.002698236	EXEMPT	0.131877650
400.15	COUNTY SCHOOL SERVICES	0.001283294	0.1283 %	0.020460148	0.000026256	EXEMPT	0.001283294
400.21	CHILDREN'S INSTIL TUITION FUND	0.002546817	0.2546 %	0.020460148	0.000052108	EXEMPT	0.002546817
440.01	CASTAIC UNION SCHOOL DISTRICT	0.053638052	5.3638 %	0.020460148	0.001097442	EXEMPT	0.053638052
440.06	CO.SCH.SERV.FD.- CASTAIC UNION	0.010446888	1.0446 %	0.020460148	0.000213744	EXEMPT	0.010446888

ANNEXATION NUMBER: TR 60674 PROJECT NAME: TRACT NO. 60674 TRA: 08986

ACCOUNT #	TAXING AGENCY	CURRENT TAX SHARE	PERCENT	PROPOSED DIST SHARE	ALLOCATED SHARE	ADJUSTMENTS	NET SHARE
440.07	DEV.CTR. HDCPD.MINOR-CASTAIC	0.000915670	0.0915 %	0.020460148	0.000018734	EXEMPT	0.000915670
757.02	HART WILLIAM S UNION HIGH	0.073260057	7.3260 %	0.020460148	0.001498911	EXEMPT	0.073260057
757.06	CO.SCH.SERV.FD.- HART,WILLIAM S.	0.000305374	0.0305 %	0.020460148	0.000006247	EXEMPT	0.000305374
757.07	HART,WILLIAM S.-ELEM SCHOOL FUND	0.038547174	3.8547 %	0.020460148	0.000788680	EXEMPT	0.038547174
814.04	SANTA CLARITA COMMUNITY COLLEGE	0.033645712	3.3645 %	0.020460148	0.000688396	EXEMPT	0.033645712
***019.40	CO LIGHTING MAINT DIST NO 1687	0.000000000	0.0000 %	0.020460148	0.000000000	0.000000000	0.011476981
	TOTAL:	1.000000000	100.0000 %		0.020460148	-0.011476981	1.000000000

The foregoing Resolution was on the _____ day of _____, 2006, adopted by the Board of Supervisors of the County of Los Angeles and ex officio the governing body of all other special assessment and taxing districts, agencies, and authorities for which said Board so acts.

SACHI A. HAMAI
Executive Officer of the
Board of Supervisors of the
County of Los Angeles

By _____
Deputy

APPROVED AS TO FORM:

RAYMOND G. FORTNER, JR.
County Counsel

By _____
Deputy

JOINT RESOLUTION OF
THE BOARD OF SUPERVISORS OF THE COUNTY OF LOS ANGELES;
THE ANTELOPE VALLEY MOSQUITO AND VECTOR CONTROL DISTRICT;
THE BOARD OF DIRECTORS OF THE COUNTY SANITATION DISTRICT NO. 20 OF LOS ANGELES COUNTY (COUNTY SANITATION DISTRICT NO. 20);
THE BOARD OF DIRECTORS OF THE ANTELOPE VALLEY RESOURCE CONSERVATION DISTRICT; THE BOARD OF DIRECTORS OF THE PALMDALE WATER DISTRICT - ZONE A
APPROVING AND ACCEPTING THE NEGOTIATED EXCHANGE OF PROPERTY TAX REVENUES RESULTING FROM ANNEXATION OF L 23-2004
TO COUNTY LIGHTING MAINTENANCE DISTRICT 1687

WHEREAS, pursuant to Section 99.01 of the Revenue and Taxation Code, prior to the effective date of any jurisdictional change that will result in a special district providing one or more services to an area where those services have not previously been provided by any local agency, the special district and each local agency that receives an apportionment of property tax revenue from the area must negotiate an exchange of property tax increment generated in the area subject to the jurisdictional change and attributable to those local agencies; and

WHEREAS, the Board of Supervisors of the County of Los Angeles, acting on behalf of the County Lighting Maintenance District 1687, the Los Angeles County General Fund, the Los Angeles County Library, the Los Angeles County Road District No. 5, and the Consolidated Fire Protection District of Los Angeles County; the Board of Directors of the Antelope Valley Mosquito And Vector Control District; the Board of Directors of the County Sanitation District No. 20 of Los Angeles County (County Sanitation District No. 20); the Board of Directors of the Antelope Valley Resource Conservation District; and the Board of Directors of the Palmdale Water District Zone A have determined that the amount of property tax revenue to be exchanged between their respective agencies as a result of the annexation proposal identified as L 023-2004 to County Lighting Maintenance District 1687 is as shown on the enclosed Property Tax Transfer Resolution Worksheet.

NOW, THEREFORE, BE IT RESOLVED AS FOLLOWS:

1. The negotiated exchange of property tax revenues between the County Lighting Maintenance District 1687, the Los Angeles County General Fund, the Los Angeles County Library, the Los Angeles County Road District No. 5, and the Consolidated Fire Protection District of Los Angeles County; the Antelope Valley Mosquito And Vector Control District; the County Sanitation District No. 20; the Antelope Valley Resource Conservation District; and the Palmdale Water District Zone A resulting from the annexation proposal identified as L 023-2004 to County Lighting Maintenance District 1687 is approved and accepted.

2. For fiscal years commencing on or after July 1, 2006, or the July 1 after the effective date of this jurisdictional change, whichever is later, the property tax revenue increment generated from the area within L 023-2004 (Tax Rate Area 07056) shall be allocated to the affected agencies as indicated in the enclosed Property Tax Transfer Resolution Worksheet.

3. If at any time after the effective date of this Resolution, the calculations used herein to determine initial property tax transfers or the data used to perform those calculations are found to be incorrect, thus producing an improper or inaccurate property tax transfer, the property tax transfer shall be recalculated and the corrected transfer shall be implemented for the next fiscal year, and any amounts of property tax received in excess of that which is proper shall be refunded to the appropriate agency.

PASSED, APPROVED, AND ADOPTED this 28 day of March, 2006, by the following vote:

AYES: 4

NOES: 0

ABSENT: 1

ABSTAIN: 0

ANTELOPE VALLEY MOSQUITO AND VECTOR CONTROL DISTRICT

R Dennis Pr

Chairperson, Board of Directors

ATTEST:

[signature] for Barbara Little

Secretary

March 28, 2006

Date

NOW, THEREFORE, BE IT RESOLVED AS FOLLOWS:

1. The negotiated exchange of property tax revenues between the County Lighting Maintenance District 1687, the Los Angeles County General Fund, the Los Angeles County Library, the Los Angeles County Road District No. 5, and the Consolidated Fire Protection District of Los Angeles County; the Antelope Valley Mosquito And Vector Control District; the County Sanitation District No. 20; the Antelope Valley Resource Conservation District; and the Palmdale Water District - Zone A resulting from the annexation proposal identified as L 023-2004 to County Lighting Maintenance District 1687 is approved and accepted.

2. For fiscal years commencing on or after July 1, 2006, or the July 1 after the effective date of this jurisdictional change, whichever is later, the property tax revenue increment generated from the area within L 023-2004 (Tax Rate Area 07056) shall be allocated to the affected agencies as indicated in the enclosed Property Tax Transfer Resolution Worksheet.

3. If at any time after the effective date of this Resolution, the calculations used herein to determine initial property tax transfers or the data used to perform those calculations are found to be incorrect, thus producing an improper or inaccurate property tax transfer, the property tax transfer shall be recalculated and the corrected transfer shall be implemented for the next fiscal year, and any amounts of property tax received in excess of that which is proper shall be refunded to the appropriate agency.

PASSED, APPROVED, AND ADOPTED this 26th day of April, 2006, by the following vote:

AYES: Two (2)

NOES: None

ABSENT: One (1)

ABSTAIN: None

COUNTY SANITATION DISTRICT NO. 20
OF LOS ANGELES COUNTY

Chairperson, Board of Directors

ATTEST:

Secretary

APR 2 6 2006

Date

NOW, THEREFORE, BE IT RESOLVED AS FOLLOWS:

1. The negotiated exchange of property tax revenues between the County Lighting Maintenance District 1687, the Los Angeles County General Fund, the Los Angeles County Library, the Los Angeles County Road District No. 5, and the Consolidated Fire Protection District of Los Angeles County; the Antelope Valley Mosquito And Vector Control District; the County Sanitation District No. 20; the Antelope Valley Resource Conservation District; and the Palmdale Water District Zone A resulting from the annexation proposal identified as L 023-2004 to County Lighting Maintenance District 1687 is approved and accepted.

2. For fiscal years commencing on or after July 1, 2006, or the July 1 after the effective date of this jurisdictional change, whichever is later, the property tax revenue increment generated from the area within L 023-2004 (Tax Rate Area 07056) shall be allocated to the affected agencies as indicated in the enclosed Property Tax Transfer Resolution Worksheet.

3. If at any time after the effective date of this Resolution, the calculations used herein to determine initial property tax transfers or the data used to perform those calculations are found to be incorrect, thus producing an improper or inaccurate property tax transfer, the property tax transfer shall be recalculated and the corrected transfer shall be implemented for the next fiscal year, and any amounts of property tax received in excess of that which is proper shall be refunded to the appropriate agency.

PASSED, APPROVED, AND ADOPTED this 16th day of March, 2006, by the following vote:

AYES: James L. Dodson, Kathleen Burr, Steve Rodrigues, and Ann Gregg

NOES: none

ABSENT:

ABSTAIN:

ANTELOPE VALLEY RESOURCE CONSERVATION DISTRICT

Chairperson, Board of Directors

ATTEST:

Deborah L Phillips
Secretary

03-17-06
Date

NOW, THEREFORE, BE IT RESOLVED AS FOLLOWS:

1. The negotiated exchange of property tax revenues between the County Lighting Maintenance District 1687, the Los Angeles County General Fund, the Los Angeles County Library, the Los Angeles County Road District No. 5, and the Consolidated Fire Protection District of Los Angeles County; the Antelope Valley Mosquito And Vector Control District; the County Sanitation District No. 20; the Antelope Valley Resource Conservation District; and the Palmdale Water District Zone A resulting from the annexation proposal identified as L 023-2004 to County Lighting Maintenance District 1687 is approved and accepted.

2. For fiscal years commencing on or after July 1, 2006, or the July 1 after the effective date of this jurisdictional change, whichever is later, the property tax revenue increment generated from the area within L 023-2004 (Tax Rate Area 07056) shall be allocated to the affected agencies as indicated in the enclosed Property Tax Transfer Resolution Worksheet.

3. If at any time after the effective date of this Resolution, the calculations used herein to determine initial property tax transfers or the data used to perform those calculations are found to be incorrect, thus producing an improper or inaccurate property tax transfer, the property tax transfer shall be recalculated and the corrected transfer shall be implemented for the next fiscal year, and any amounts of property tax received in excess of that which is proper shall be refunded to the appropriate agency.

PASSED, APPROVED, AND ADOPTED this 22nd day of March, 2006, by the following vote:

AYES: President Figueroa, Directors Sarna, Wells, Dexter, & Gomez

NOES: none

ABSENT: none

ABSTAIN: none

PALMDALE WATER DISTRICT - ZONE A

Chairperson, Board of Directors

ATTEST:

Secretary

March 22, 2006
Date

ANNEXATION TO: CO LIGHTING MAINT DIST NO 1687
ACCOUNT NUMBER: 019.40
TRA: 07056
EFFECTIVE DATE: 07/01/2006
ANNEXATION NUMBER: L 023-2004 PROJECT NAME: L 023-2004

DISTRICT SHARE: 0.020460148

ACCOUNT #	TAXING AGENCY	CURRENT TAX SHARE	PERCENT	PROPOSED DIST SHARE	ALLOCATED SHARE	ADJUSTMENTS	NET SHARE
001.05	LOS ANGELES COUNTY GENERAL	0.300416684	30.0426 %	0.020460148	0.006146581	-0.006289999	0.294126685
001.20	L.A. COUNTY ACCUM CAP OUTLAY	0.000110203	0.0110 %	0.020460148	0.000002254	0.000000000	0.000110203
003.01	L A COUNTY LIBRARY	0.022389689	2.2389 %	0.020460148	0.000458096	-0.000458096	0.021931593
005.25	ROAD DIST # 5	0.006078676	0.6078 %	0.020460148	0.000124370	-0.000124370	0.005954306
007.30	CONSOL. FIRE PRO.DIST.OF L.A.CO.	0.169494014	16.9494 %	0.020460148	0.003467872	-0.003467872	0.166026142
007.31	L A C FIRE-FFW	0.006899495	0.6899 %	0.020460148	0.000141164	0.000000000	0.006899495
061.05	ANTELOPE VLY MOSQ & VECTOR CONTR	0.001643581	0.1643 %	0.020460148	0.000033627	-0.000033627	0.001609954
066.75	CO SANIT DIST NO 20 OPERATING	0.019523657	1.9523 %	0.020460148	0.000399456	-0.000399456	0.019124201
068.05	ANTELOPE VY RESOURCE CONSER DIST	0.000913418	0.0913 %	0.020460148	0.000018688	-0.000018688	0.000894730
308.66	PALMDALE WATER DIST ZONE A	0.035995706	3.5995 %	0.020460148	0.000736477	-0.000736477	0.035259229
400.00	EDUCATIONAL REV AUGMENTATION FD	0.078775372	7.8775 %	0.020460148	0.001611755	EXEMPT	0.078775372
400.01	EDUCATIONAL AUG FD IMPOUND	0.128570214	12.8570 %	0.020460148	0.002630565	EXEMPT	0.128570214
400.15	COUNTY SCHOOL SERVICES	0.001367188	0.1367 %	0.020460148	0.000027972	EXEMPT	0.001367188
400.21	CHILDREN'S INSTIL TUITION FUND	0.002713270	0.2713 %	0.020460148	0.000055513	EXEMPT	0.002713270
593.01	PALMDALE SCHOOL DISTRICT	0.048616315	4.8616 %	0.020460148	0.000994697	EXEMPT	0.048616315
593.06	CO.SCH.SERV.FD.- PALMDALE	0.008629780	0.8629 %	0.020460148	0.000176566	EXEMPT	0.008629780
593.07	DEV CTR HDCPD MINOR PALMDALE	0.000818576	0.0818 %	0.020460148	0.000016748	EXEMPT	0.000818576
717.02	ANTELOPE VALLEY UNION HIGH SCH.	0.094356660	9.4356 %	0.020460148	0.001930551	EXEMPT	0.094356660
717.06	CO.SCH.SERV.FD.- ANTELOPE VALLEY	0.000346773	0.0346 %	0.020460148	0.000007095	EXEMPT	0.000346773

ANNEXATION NUMBER: L 023-2004 PROJECT NAME: L 023-2004 TRA: 07056

ACCOUNT #	TAXING AGENCY	CURRENT TAX SHARE	PERCENT	PROPOSED DIST SHARE	ALLOCATED SHARE	ADJUSTMENTS	NET SHARE
717.08	ANTELOPE VY.UN.HI.-K.P.S.-ELEM	0.046140416	4.6140 %	0.020460148	0.000944039	EXEMPT	0.046140416
792.04	ANTELOPE VY.JT. COMMUNITY COLL.	0.026200313	2.6200 %	0.020460148	0.000536062	EXEMPT	0.026200313
***019.40	CO LIGHTING MAINT DIST NO 1687	0.000000000	0.0000 %	0.020460148	0.000000000	0.000000000	0.011528585
	TOTAL:	1.000000000	100.0000 %		0.020460148	-0.011528585	1.000000000

The foregoing Resolution was on the _____ day of _____, 2006, adopted by the Board of Supervisors of the County of Los Angeles and ex officio the governing body of all other special assessment and taxing districts, agencies, and authorities for which said Board so acts.

SACHI A. HAMAI
Executive Officer of the
Board of Supervisors of the
County of Los Angeles

By_____
Deputy

APPROVED AS TO FORM:

RAYMOND G. FORTNER, JR.
County Counsel

By_____
Deputy