

ZONING CASE NUMBER 2015-00003-(2)

ORDINANCE NUMBER NO. _____

An ordinance amending the Los Angeles County Code, Title 22 – Planning and Zoning, Section 22.06.060, changing the zoning along Florence Avenue within the Florence-Firestone Community Plan, a part of the Los Angeles Countywide General Plan, relating to the Roosevelt Park Zoned District No. 44, Gage-Holmes Zoned District No. 58, and Compton-Florence Zoned District No. 60.

The Board of Supervisors of the County of Los Angeles ordains as follows:

SECTION 1. Section 22.06.060 is amended by amending the maps of Roosevelt Park Zoned District No. 44, Gage-Holmes Zoned District No. 58, and Compton-Florence Zoned District No. 60, as shown on the map attached hereto.

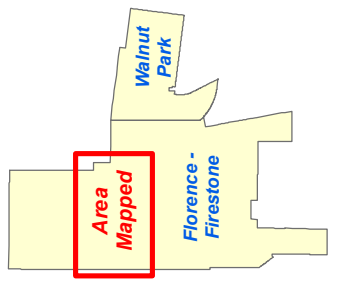
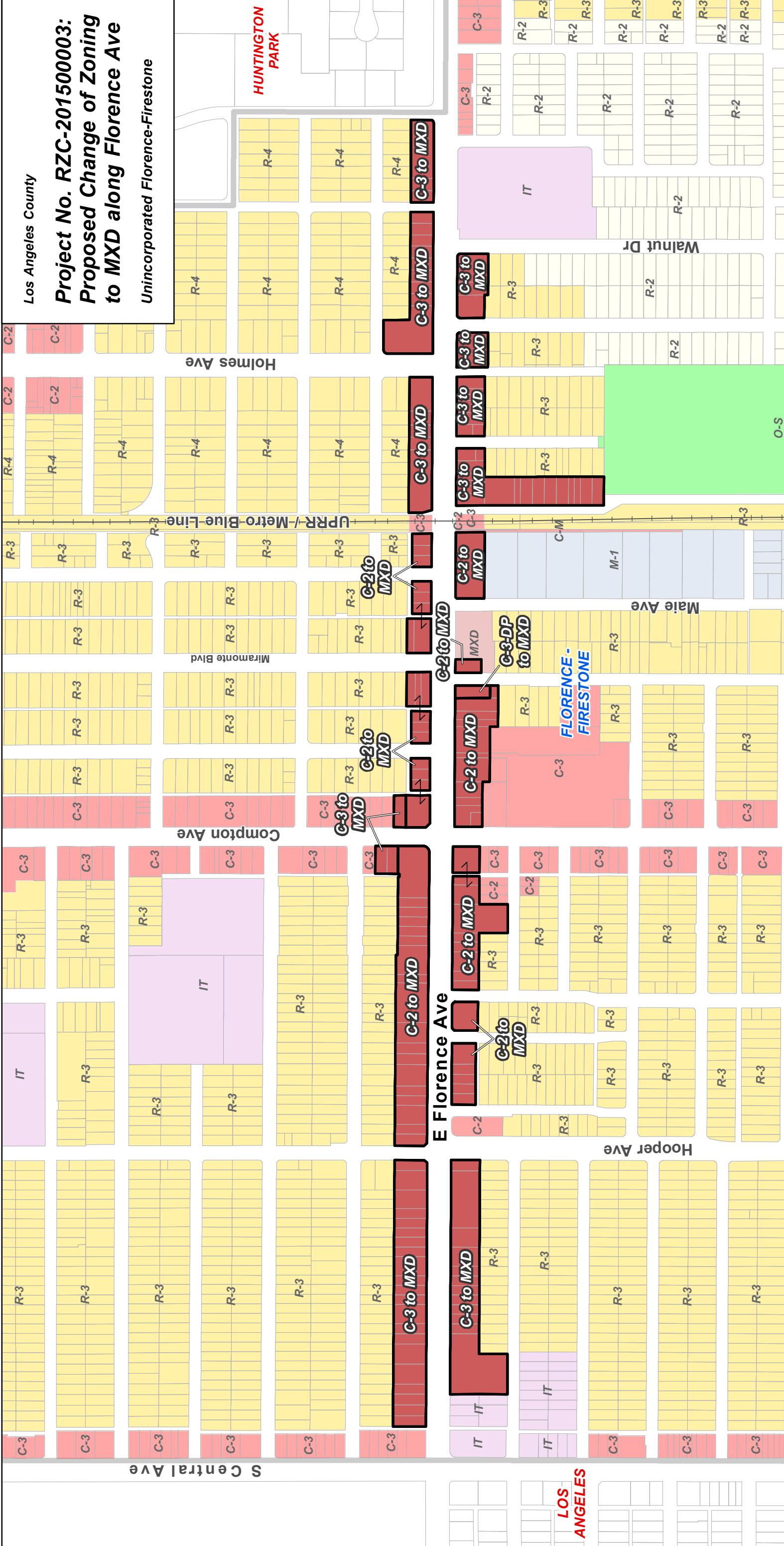
SECTION 2. The Board of Supervisors finds that this ordinance is consistent with the Florence-Firestone Community Plan and the Los Angeles County General Plan.

Los Angeles County

Project No. RZC-201500003: Proposed Change of Zoning to MXD along Florence Ave


Unincorporated Florence-Firestone

HUNTINGTON
PARK



- Existing Zones:**
- R-2 - Two-Family Residence
 - R-3 / R-4 - Limited & Medium Density Multi Residence
 - C-2 / C-3 / C-M - Neighborhood Business, General Commercial, Commercial Mfg.
 - M-1 - Light Manufacturing
 - IT - Institutional
 - O-S - Open Space
 - MXD - Mixed Use Development

- Base Layers:**
- Area of Proposed Zone Change to MXD
 - Zone Change Continuity Indicator
 - Union Pacific Railroad / Metro Blue Line
 - Assessor Parcel
 - City / Unincorporated Community Boundary



LOS ANGELES COUNTY
Dept. of Regional Planning
320 W. Temple St., 13th Floor
Los Angeles, CA 90012

Prepared by DRP GIS Section / August 2017